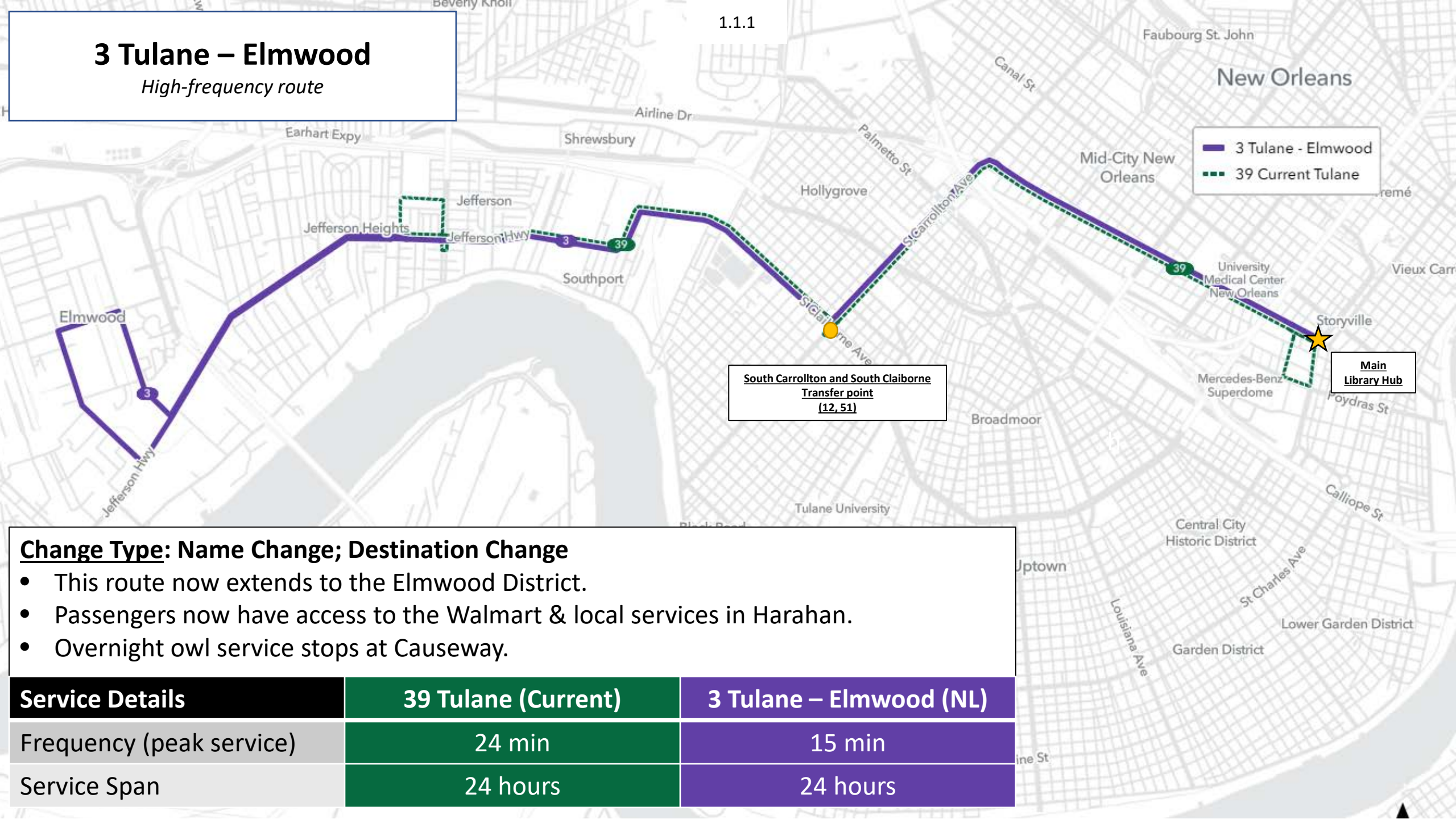


# Route-by-Route Maps

# 3 Tulane – Elmwood

High-frequency route



South Carrollton and South Claiborne  
Transfer point  
(12, 51)

Main  
Library Hub

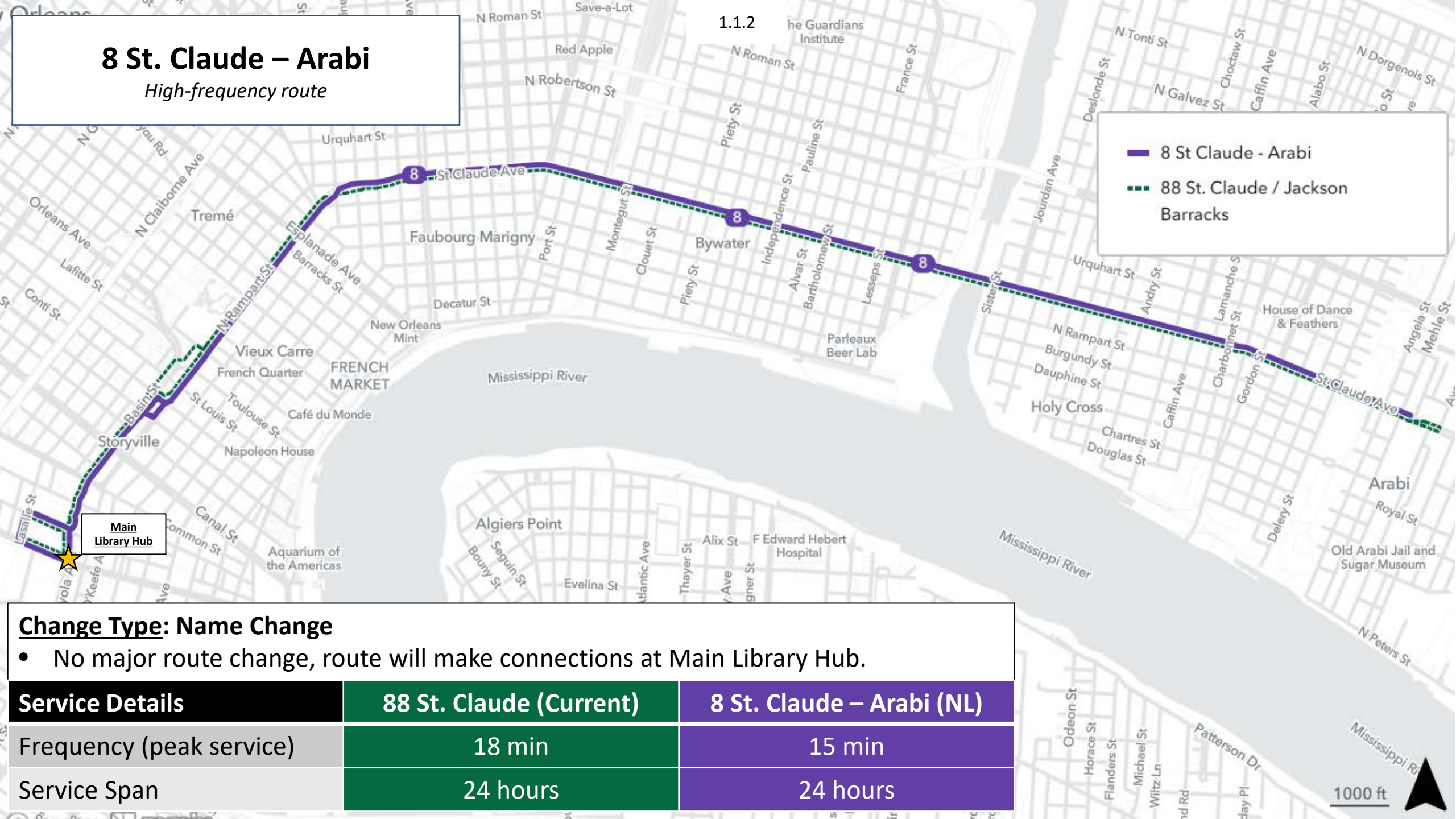
## Change Type: Name Change; Destination Change

- This route now extends to the Elmwood District.
- Passengers now have access to the Walmart & local services in Harahan.
- Overnight owl service stops at Causeway.

Service Details	39 Tulane (Current)	3 Tulane – Elmwood (NL)
Frequency (peak service)	24 min	15 min
Service Span	24 hours	24 hours

# 8 St. Claude – Arabi

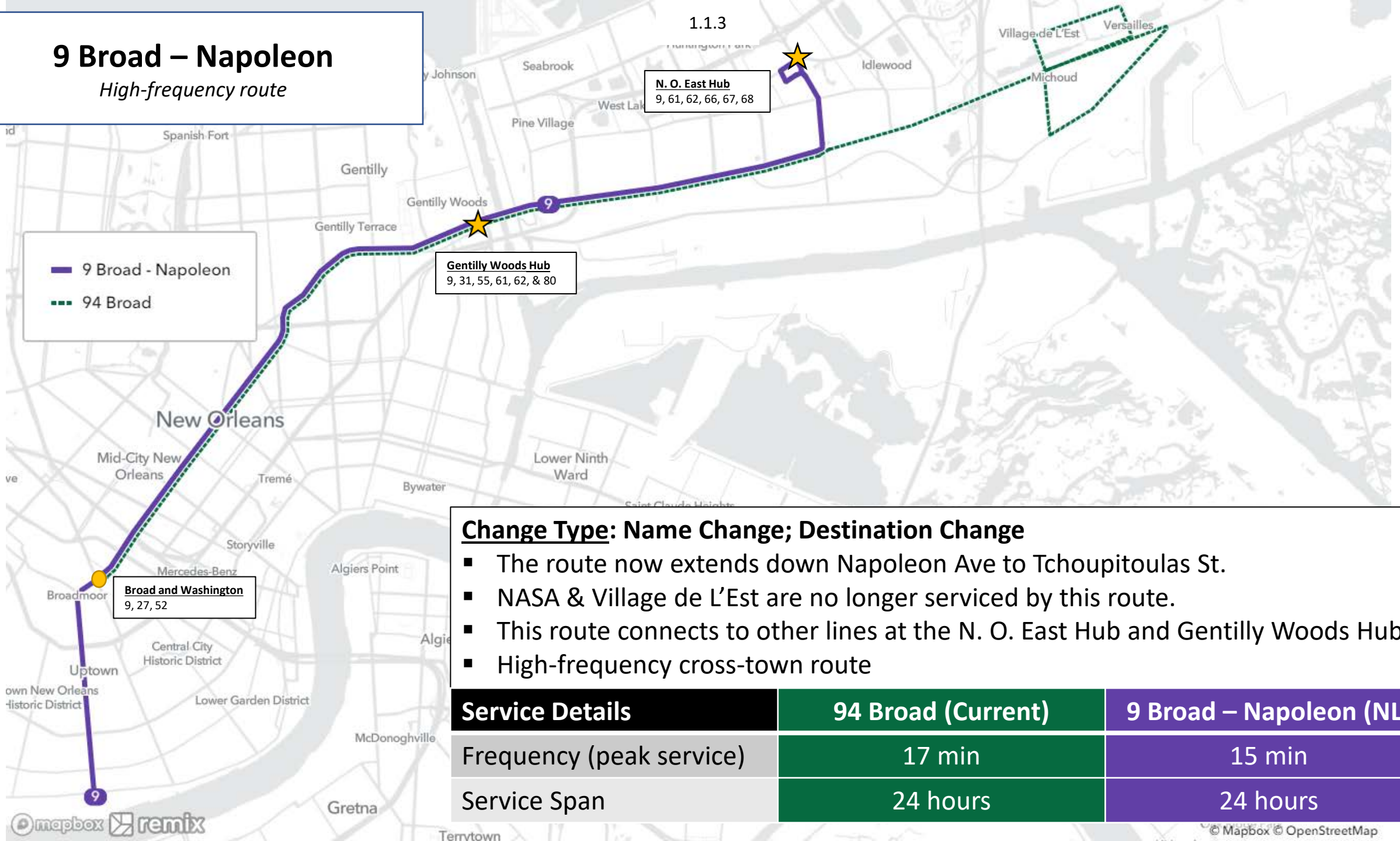
High-frequency route



<b>Change Type: Name Change</b>		
	<ul style="list-style-type: none"> <li>No major route change, route will make connections at Main Library Hub.</li> </ul>	
<b>Service Details</b>	<b>88 St. Claude (Current)</b>	<b>8 St. Claude – Arabi (NL)</b>
Frequency (peak service)	18 min	15 min
Service Span	24 hours	24 hours

# 9 Broad – Napoleon

High-frequency route



— 9 Broad - Napoleon  
- - - 94 Broad

**Change Type: Name Change; Destination Change**

- The route now extends down Napoleon Ave to Tchoupitoulas St.
- NASA & Village de L’Est are no longer serviced by this route.
- This route connects to other lines at the N. O. East Hub and Gentilly Woods Hub.
- High-frequency cross-town route

Service Details	94 Broad (Current)	9 Broad – Napoleon (NL)
Frequency (peak service)	17 min	15 min
Service Span	24 hours	24 hours

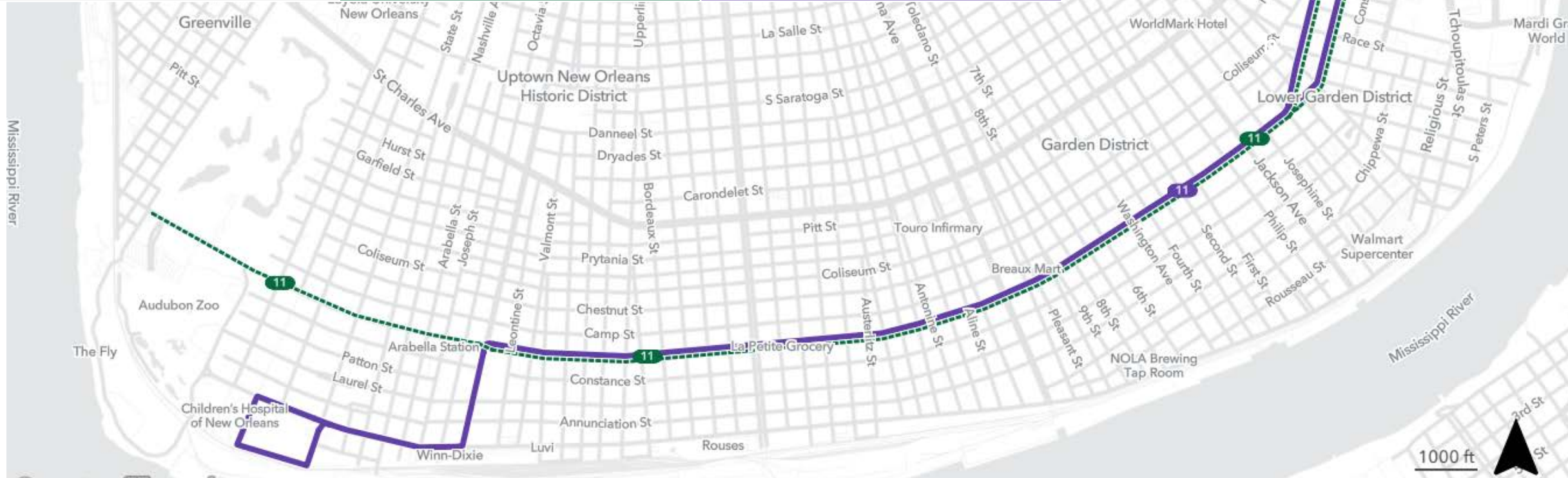
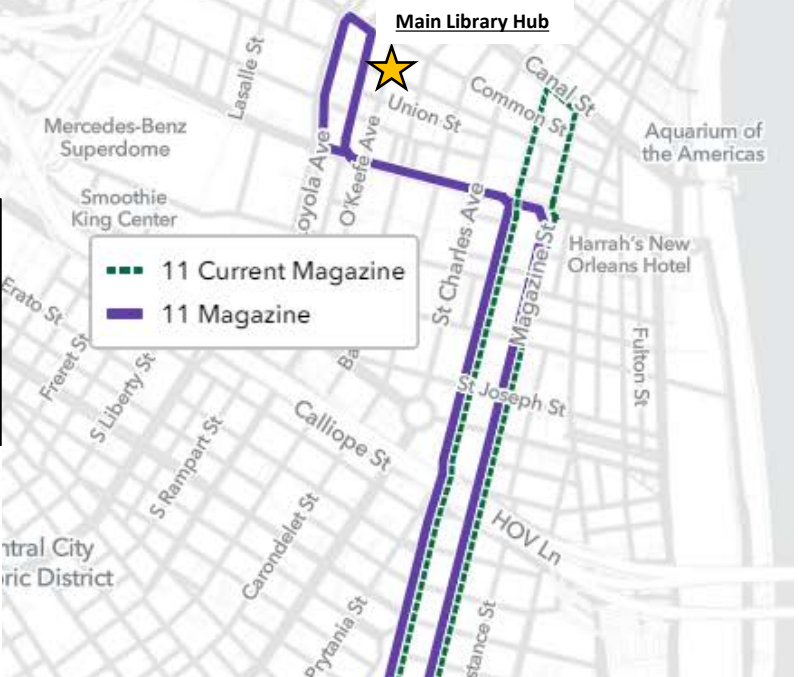
# 11 Magazine

1.1.4

## Change Type: Destination Change

- Children’s Hospital will now be serviced by this route, via Jefferson Ave
- The Zoo is no longer serviced by this route
- The Magazine turns down Poydras Ave to terminate at the Main Library Hub

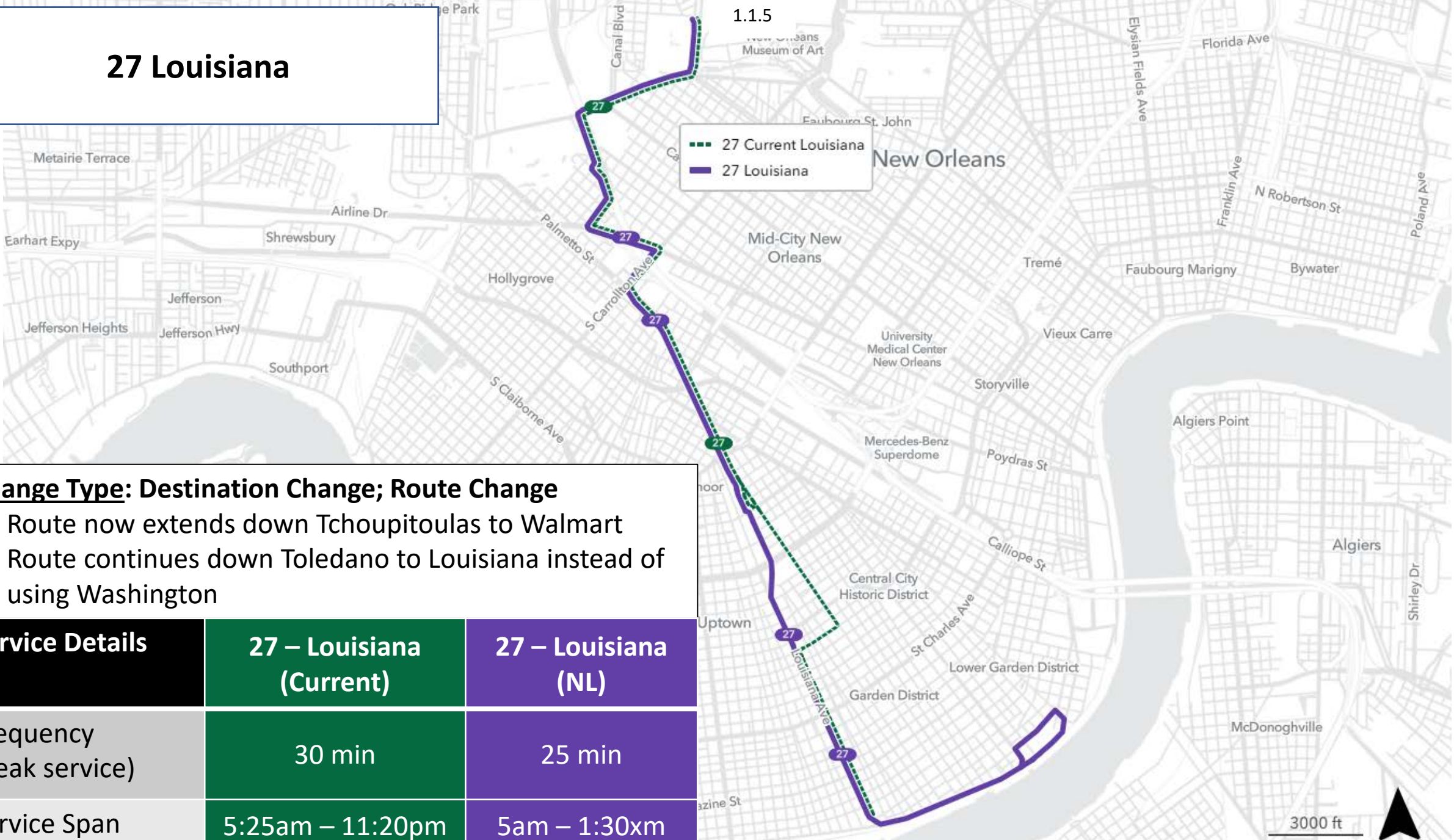
Service Details	11 – Magazine (Current)	11 – Magazine (NL)
Frequency (peak service)	20 min	20 min
Service Span	5am – 2xm	24 hours



1000 ft



# 27 Louisiana



**Change Type: Destination Change; Route Change**

- Route now extends down Tchoupitoulas to Walmart
- Route continues down Toledano to Louisiana instead of using Washington

Service Details	27 – Louisiana (Current)	27 – Louisiana (NL)
Frequency (peak service)	30 min	25 min
Service Span	5:25am – 11:20pm	5am – 1:30xm

# 31 Leonidas – Gentilly

1.1.6



— 31 Leonidas - Gentilly  
- - - 31 Leonidas - Gentilly (post Roadwork)  
- - - 90 Carrollton

**Gentilly Woods Hub**  
9, 31, 55, 61, 62, & 80

**South Carrollton and South Claiborne**  
**Transfer point**  
(12, 51)

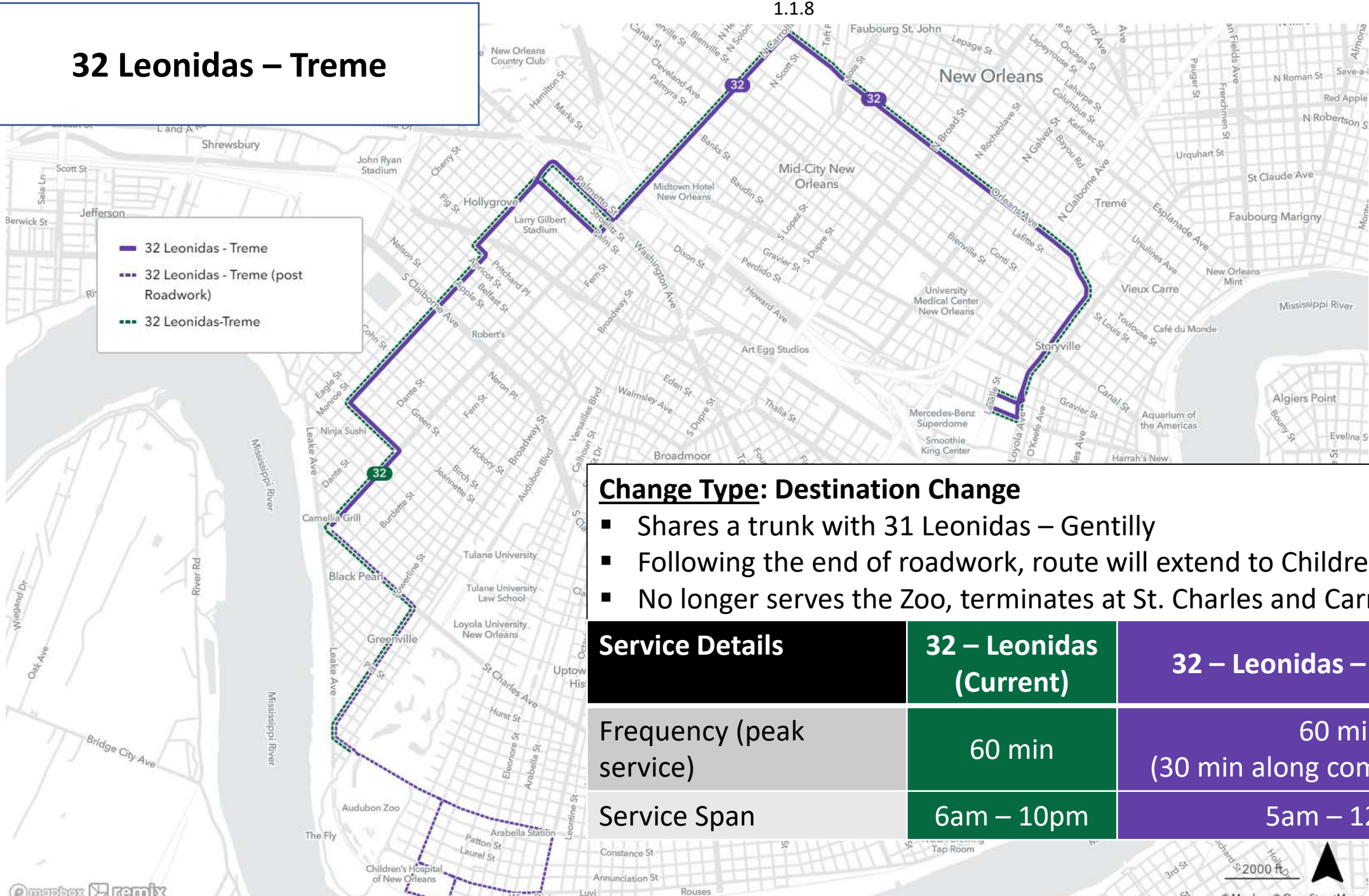
## Change Type: Destination Change; Route Change; Name Change

- Shares a trunk with 32 Leonidas - Treme
- Following the end of roadwork, route will extend to Children’s Hospital
- Allows access for passengers to travel to Gentilly Woods shopping area & connect with other lines at the Hub.

Service Details	90 – Carrollton (Current)	31 – Leonidas – Gentilly (NL)
Frequency (peak service)	45 min	60 min (30 min along combined trunk)
Service Span	5:20am – 10pm	5am – 12xm

# 32 Leonidas – Treme

1.1.8



- 32 Leonidas - Treme
- - - 32 Leonidas - Treme (post Roadwork)
- - - 32 Leonidas-Treme

## Change Type: Destination Change

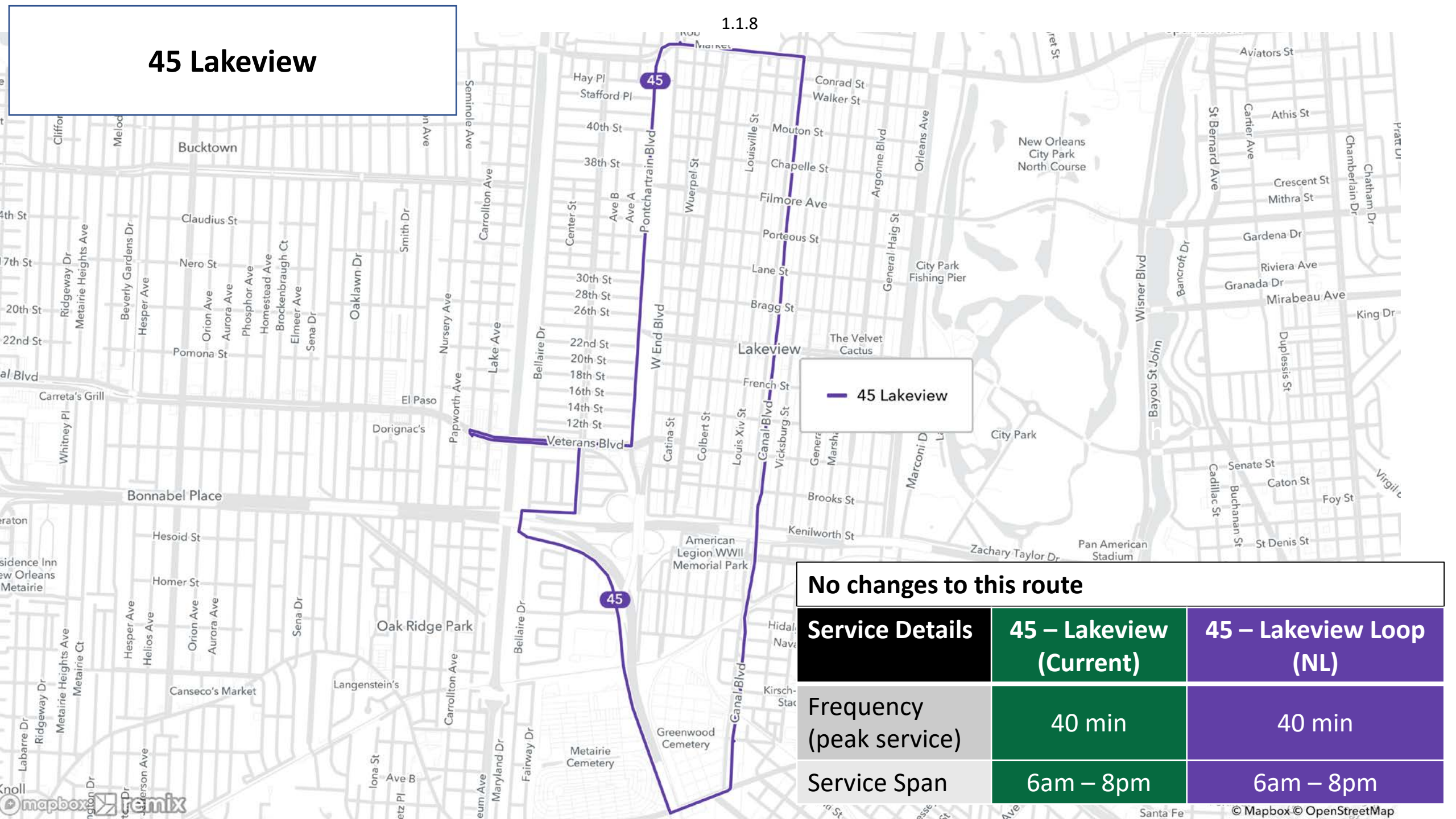
- Shares a trunk with 31 Leonidas – Gentilly
- Following the end of roadwork, route will extend to Children’s Hospital
- No longer serves the Zoo, terminates at St. Charles and Carrollton

Service Details	32 – Leonidas (Current)	32 – Leonidas – Treme (NL)
Frequency (peak service)	60 min	60 min (30 min along combined trunk)
Service Span	6am – 10pm	5am – 12xm



# 45 Lakeview

1.1.8



**No changes to this route**

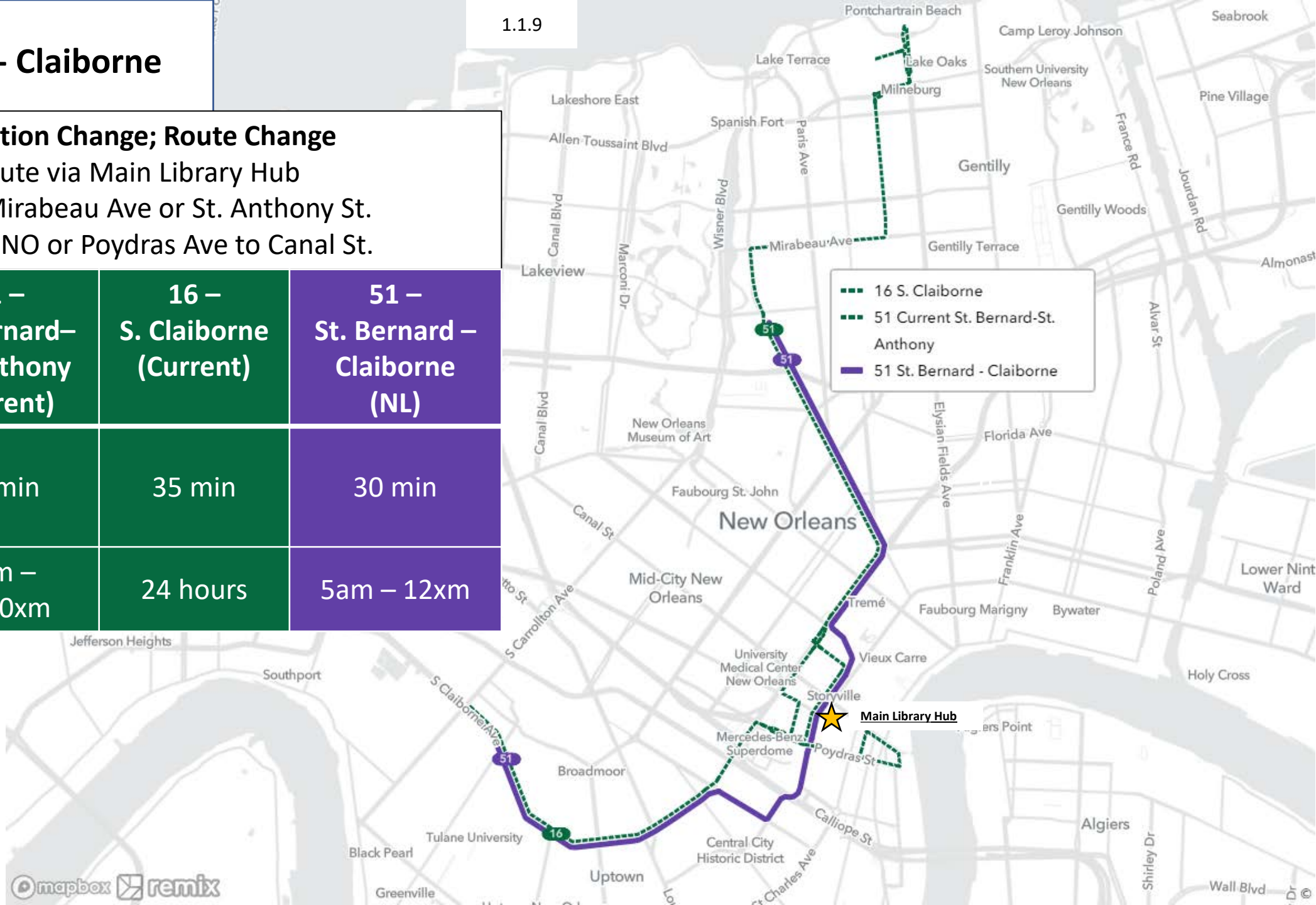
<b>Service Details</b>	<b>45 – Lakeview (Current)</b>	<b>45 – Lakeview Loop (NL)</b>
Frequency (peak service)	40 min	40 min
Service Span	6am – 8pm	6am – 8pm

# 51 St. Bernard - Claiborne

## Change Type: Destination Change; Route Change

- New cross-town route via Main Library Hub
- No longer serves Mirabeau Ave or St. Anthony St.
- No longer serves UNO or Poydras Ave to Canal St.

Service Details	51 – St. Bernard– St. Anthony (Current)	16 – S. Claiborne (Current)	51 – St. Bernard – Claiborne (NL)
Frequency (peak service)	40 min	35 min	30 min
Service Span	6am – 12:30xm	24 hours	5am – 12xm



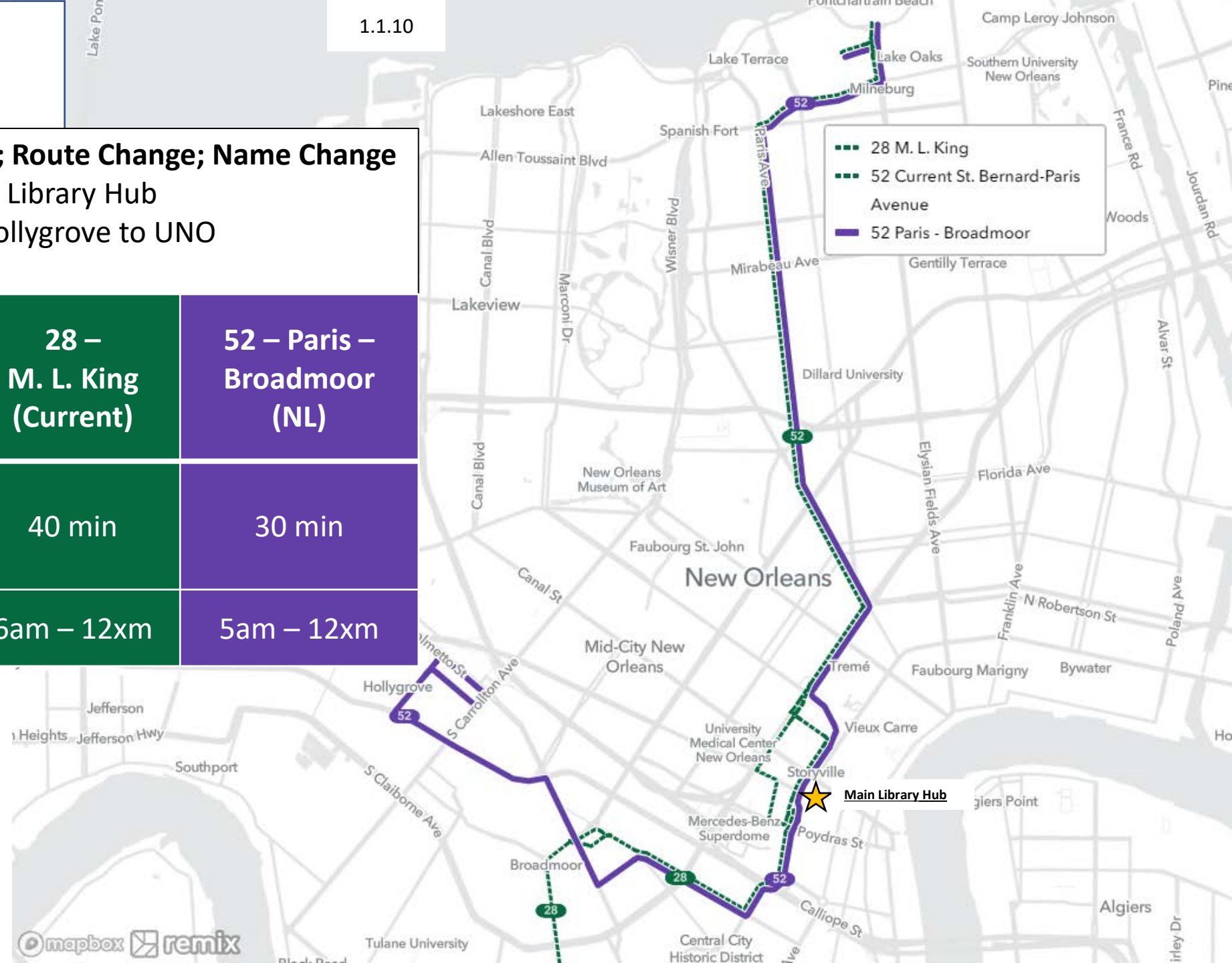
# 52 Paris - Broadmoor

1.1.10

## **Change Type:** Destination Change; Route Change; Name Change

- New cross-town route via Main Library Hub
- Provides service from Xavier/Hollygrove to UNO
- Adds service along Earhart

Service Details	52 – St. Bernard – Paris Ave (Current)	28 – M. L. King (Current)	52 – Paris – Broadmoor (NL)
Frequency (peak service)	40 min	40 min	30 min
Service Span	24 hours	6am – 12xm	5am – 12xm



# 53 Paris – Claiborne Owl

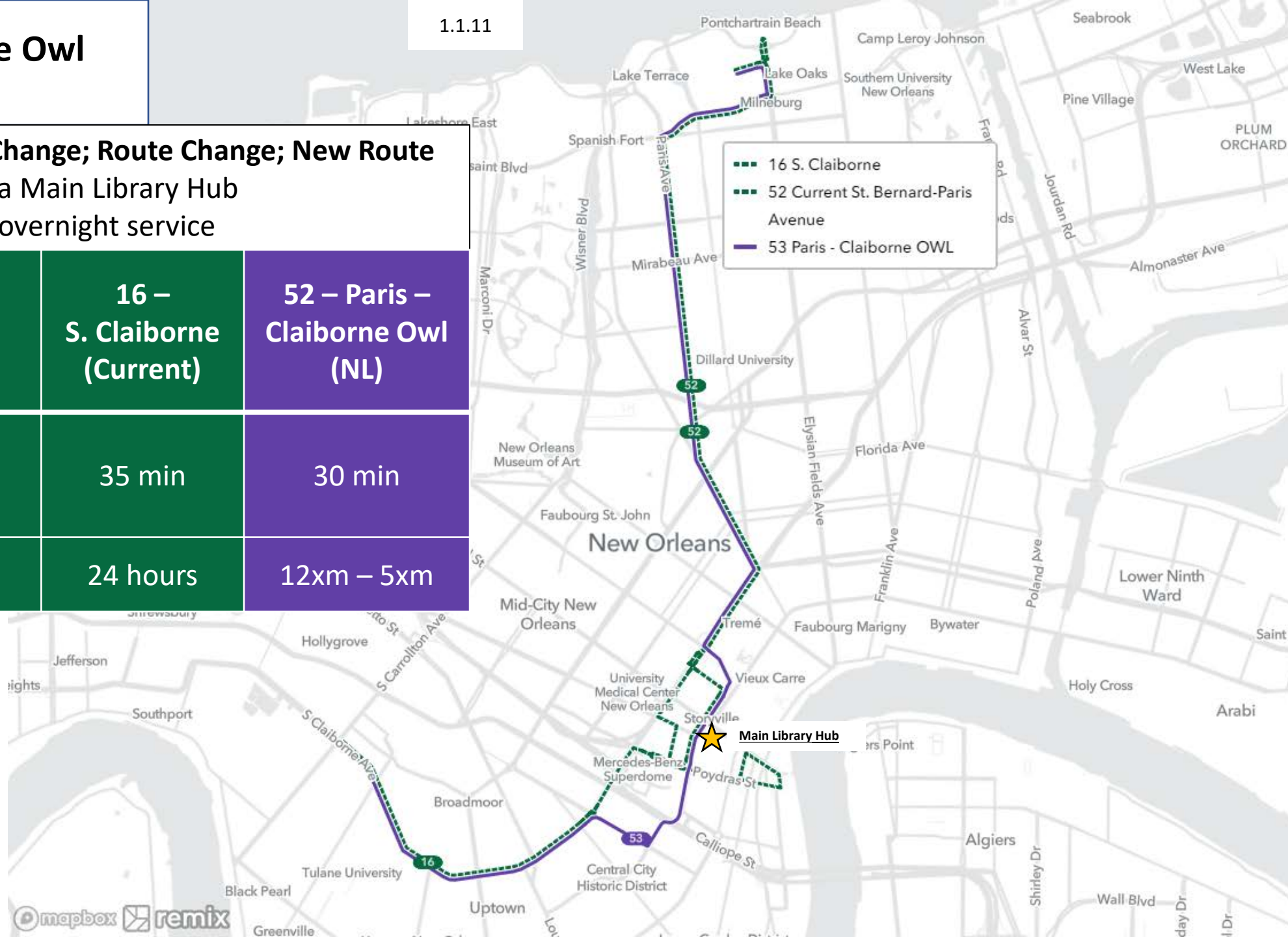
Overnight only route

1.1.11

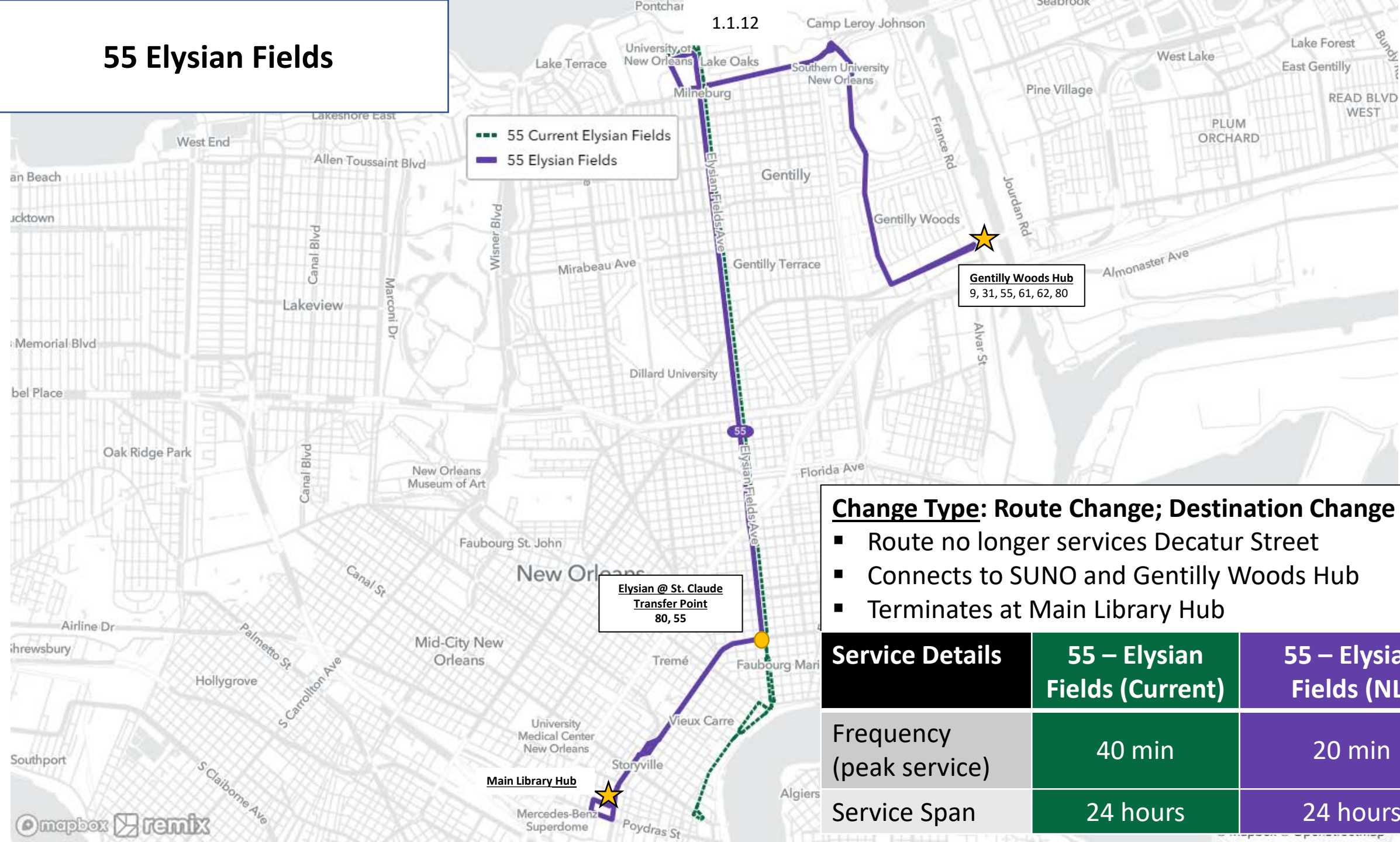
## Change Type: Destination Change; Route Change; New Route

- New cross-town route via Main Library Hub
- Combines 51 and 52 for overnight service

Service Details	52 – St. Bernard – Paris Ave (Current)	16 – S. Claiborne (Current)	52 – Paris – Claiborne Owl (NL)
Frequency (peak service)	40 min	35 min	30 min
Service Span	24 hours	24 hours	12xm – 5xm



# 55 Elysian Fields



--- 55 Current Elysian Fields  
--- 55 Elysian Fields

**Gently Woods Hub**  
 9, 31, 55, 61, 62, 80

**Elysian @ St. Claude  
 Transfer Point**  
 80, 55

**Main Library Hub**

## Change Type: Route Change; Destination Change

- Route no longer services Decatur Street
- Connects to SUNO and Gently Woods Hub
- Terminates at Main Library Hub

Service Details	55 – Elysian Fields (Current)	55 – Elysian Fields (NL)
Frequency (peak service)	40 min	20 min
Service Span	24 hours	24 hours

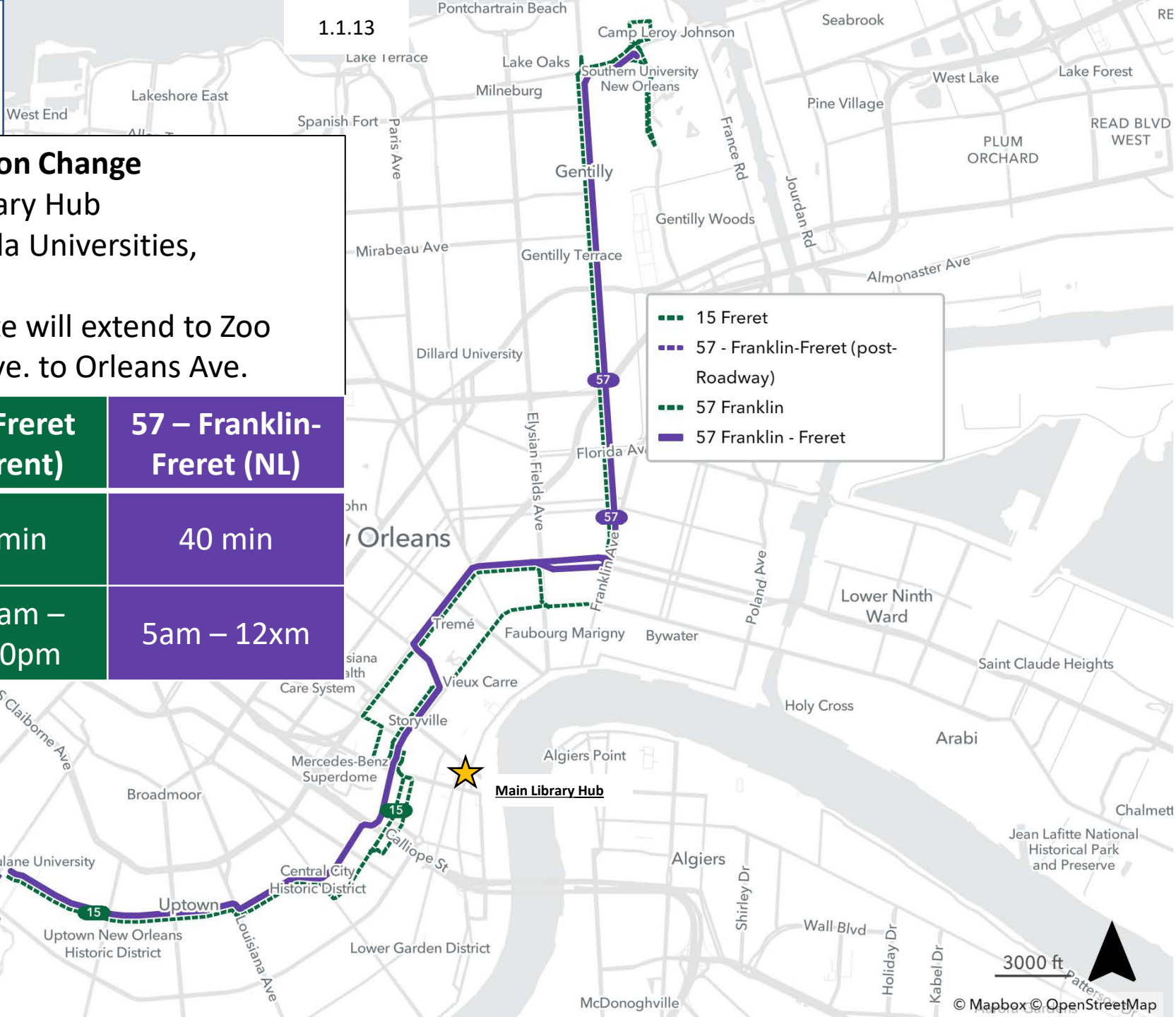
# 57 Franklin – Freret

1.1.13

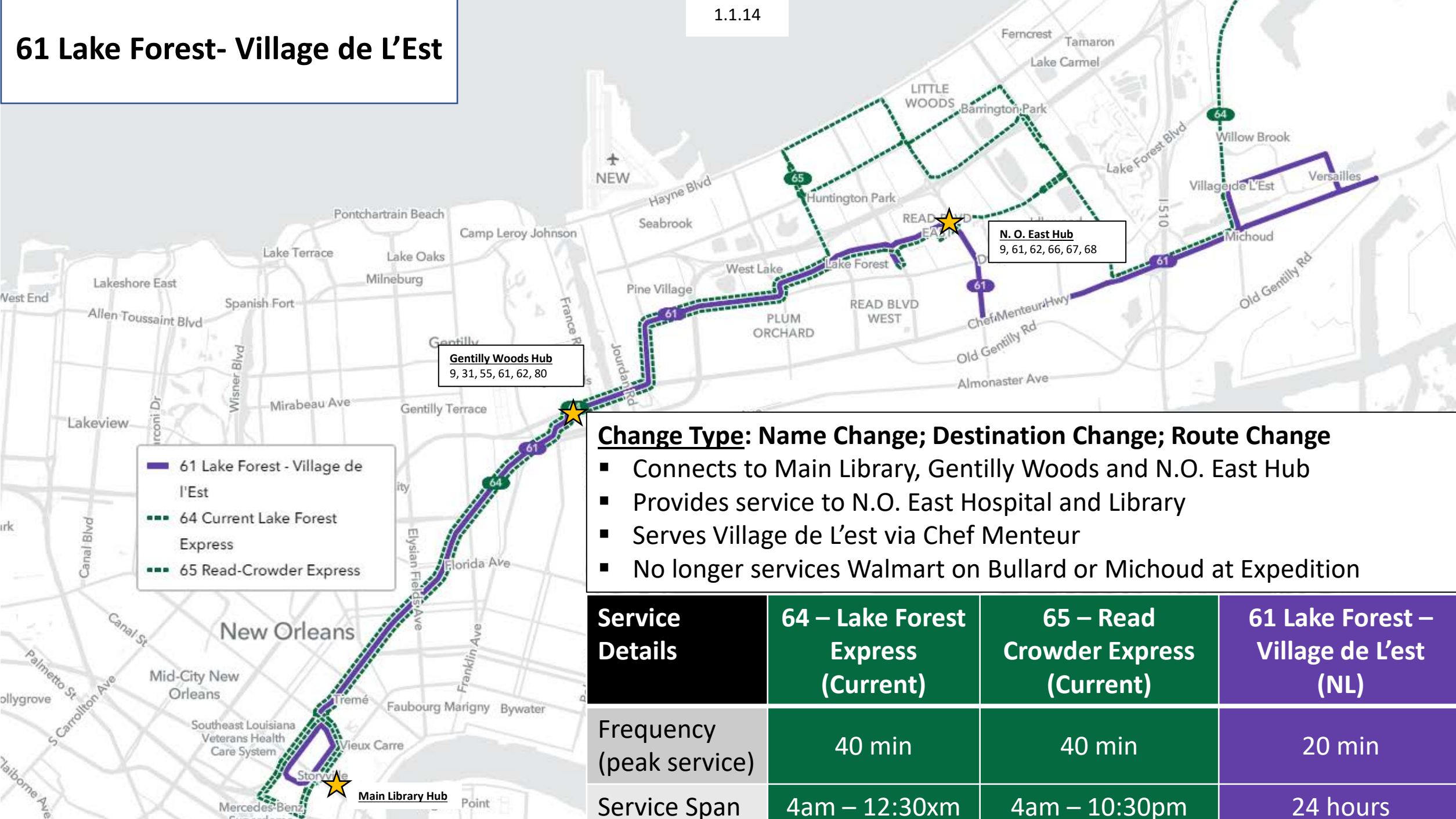
## Change Type: Route Change; Destination Change

- New cross-town route via Main Library Hub
- Connects to SUNO, Tulane and Loyola Universities, Lakefront Arena
- Following the end of roadwork, route will extend to Zoo
- Serves N. Claiborne from Franklin Ave. to Orleans Ave.

Service Details	57 – Franklin (Current)	15 – Freret (Current)	57 – Franklin-Freret (NL)
Frequency (peak service)	45 min	40 min	40 min
Service Span	5am – 12xm	6:40am – 10:20pm	5am – 12xm



# 61 Lake Forest- Village de L'Est



**Gentilly Woods Hub**  
9, 31, 55, 61, 62, 80

**N. O. East Hub**  
9, 61, 62, 66, 67, 68

— 61 Lake Forest - Village de l'Est  
- - - 64 Current Lake Forest Express  
- - - 65 Read-Crowder Express

**Change Type: Name Change; Destination Change; Route Change**

- Connects to Main Library, Gentilly Woods and N.O. East Hub
- Provides service to N.O. East Hospital and Library
- Serves Village de L'est via Chef Menteur
- No longer services Walmart on Bullard or Michoud at Expedition

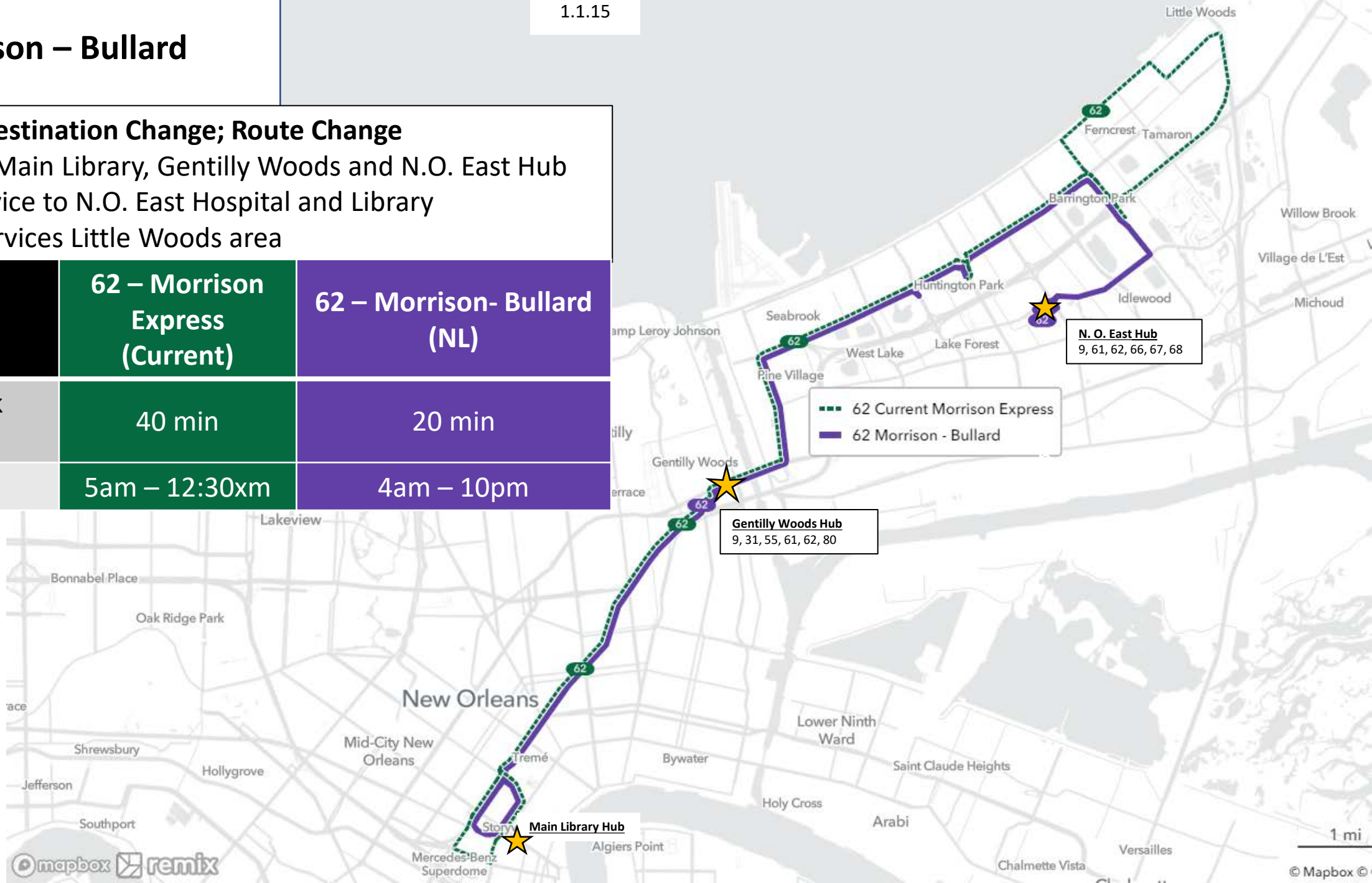
Service Details	64 – Lake Forest Express (Current)	65 – Read Crowder Express (Current)	61 Lake Forest – Village de L'est (NL)
Frequency (peak service)	40 min	40 min	20 min
Service Span	4am – 12:30xm	4am – 10:30pm	24 hours

# 62 Morrison – Bullard

## Change Type: Destination Change; Route Change

- Connects to Main Library, Gentilly Woods and N.O. East Hub
- Provides service to N.O. East Hospital and Library
- No longer services Little Woods area

Service Details	62 – Morrison Express (Current)	62 – Morrison- Bullard (NL)
Frequency (peak service)	40 min	20 min
Service Span	5am – 12:30xm	4am – 10pm





# 62 Morrison – Little Woods Owl

Overnight only route

1.1.16

## Change Type: New Route

- Overnight owl service extends to Little Woods
- Owl service connects to N.O. East Hub, Gentilly Woods Hub, Main Library Hub

## Service Details

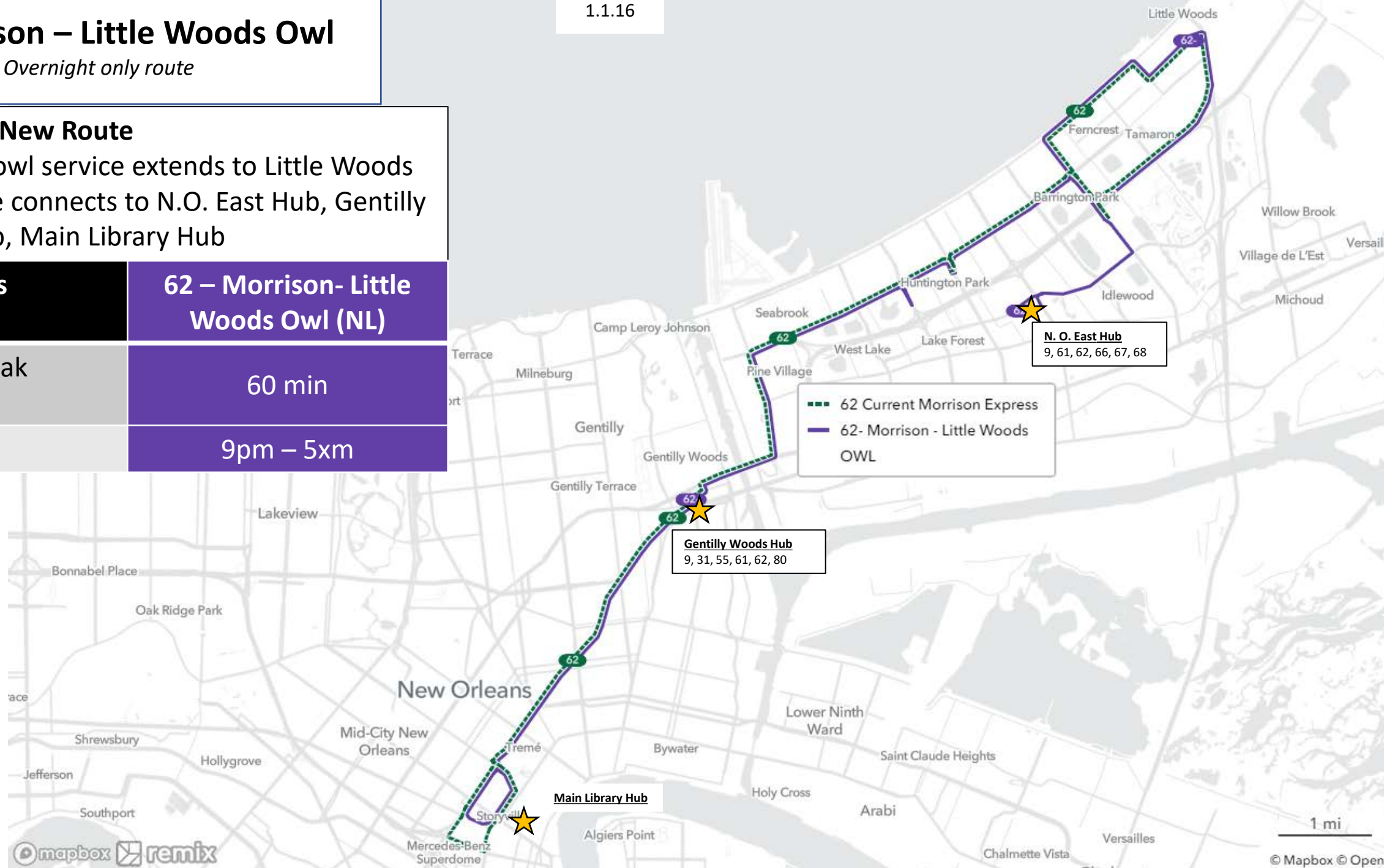
62 – Morrison- Little Woods Owl (NL)

Frequency (peak service)

60 min

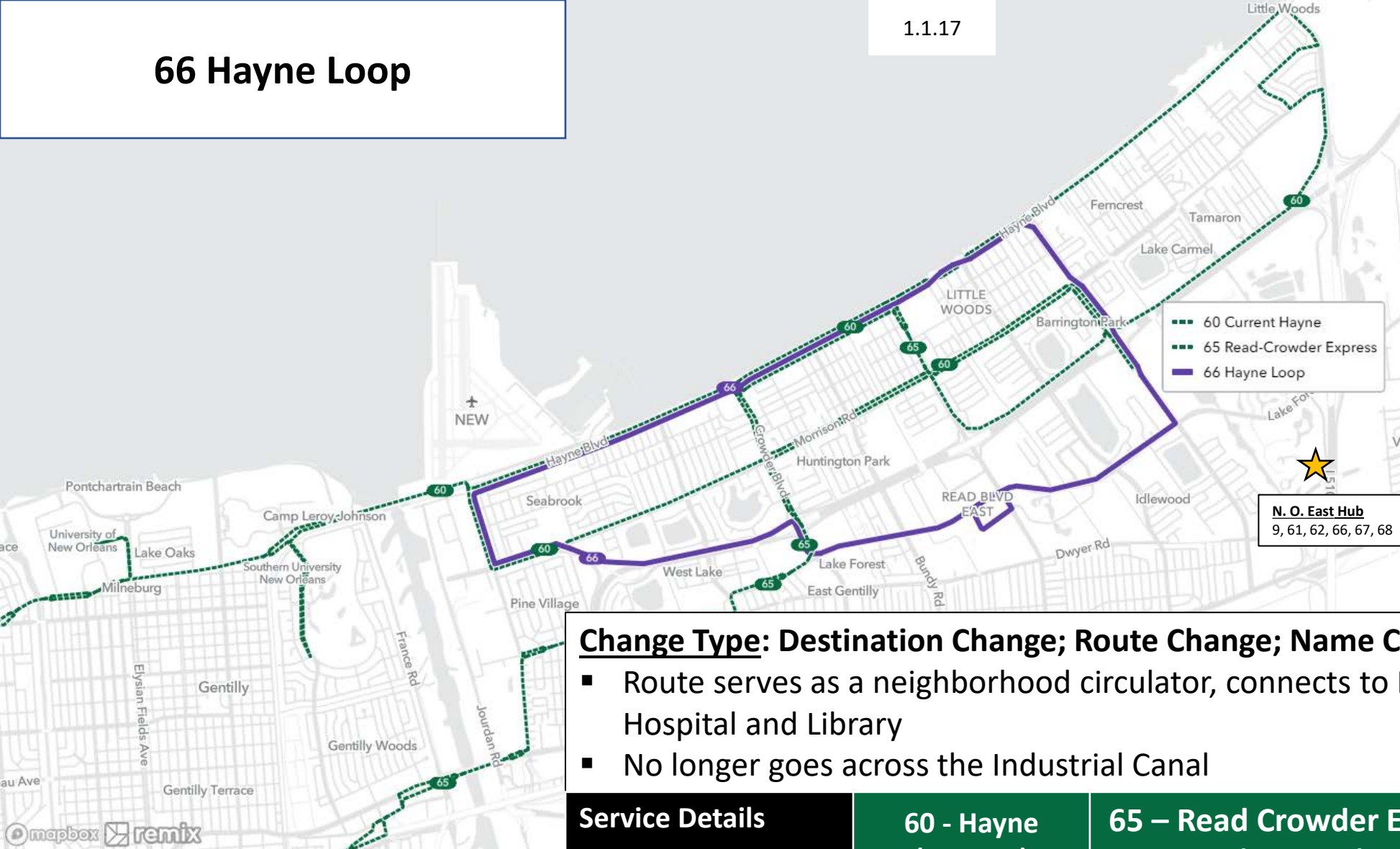
Service Span

9pm – 5xm



# 66 Hayne Loop

1.1.17



**N. O. East Hub**  
9, 61, 62, 66, 67, 68

## Change Type: Destination Change; Route Change; Name Change

- Route serves as a neighborhood circulator, connects to N.O. East Hub, N.O East Hospital and Library
- No longer goes across the Industrial Canal

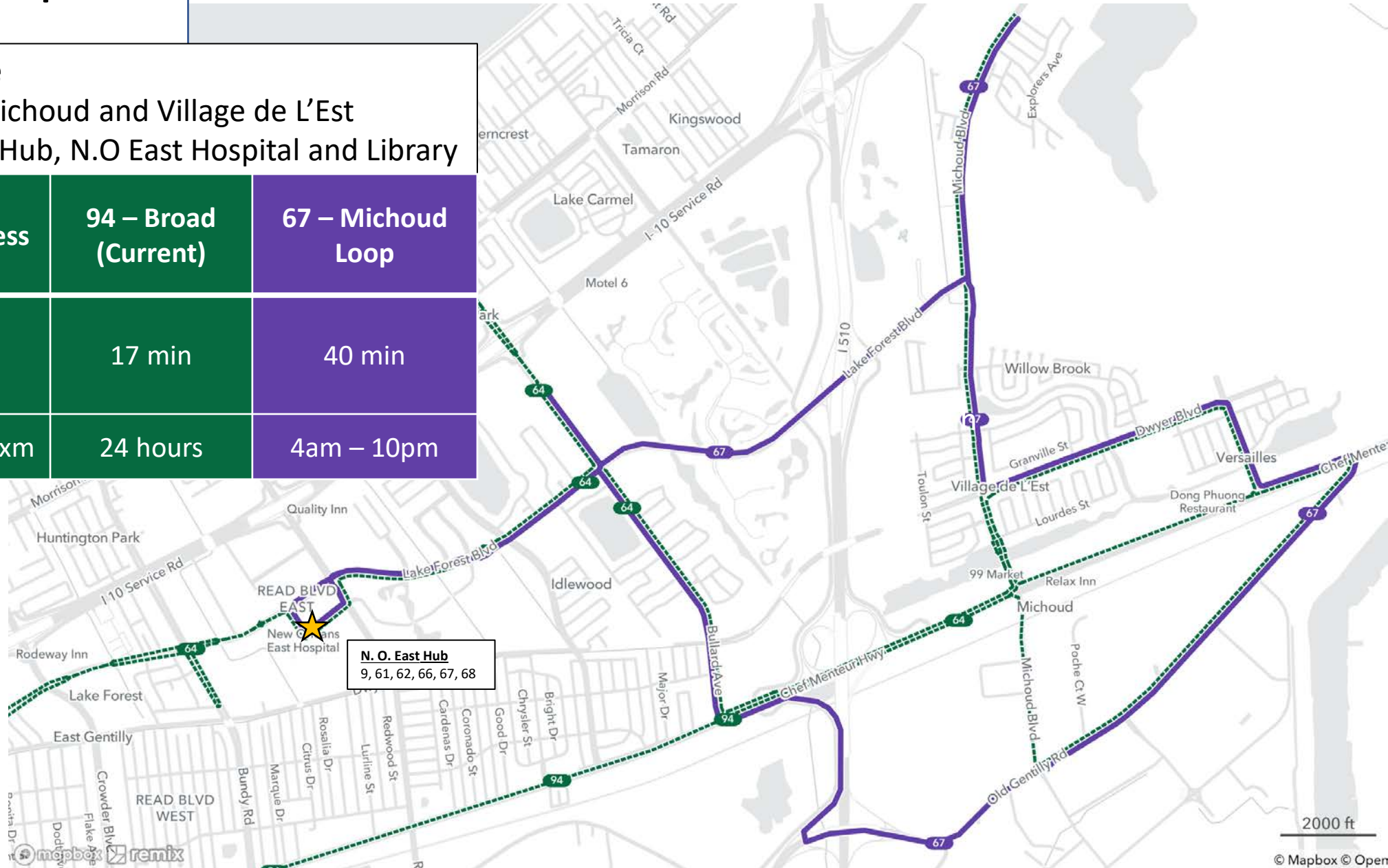
Service Details	60 - Hayne (Current)	65 – Read Crowder Express (Current)	66 – Hayne Loop (NL)
Frequency (peak service)	70 min	40 min	45 min
Service Span	7am – 10pm	4am – 10:30pm	4am – 10pm

# 67 Michoud Loop

## Change Type: New Route

- Route serves NASA, Michoud and Village de L'Est
- Connects to N.O. East Hub, N.O East Hospital and Library

Service Details	64 – Lake Forest Express (Current)	94 – Broad (Current)	67 – Michoud Loop
Frequency (peak service)	40 min	17 min	40 min
Service Span	4am – 12:30xm	24 hours	4am – 10pm



**N. O. East Hub**  
9, 61, 62, 66, 67, 68

# 68 Little Woods Loop

## Change Type: New Route

- Connects to N.O. East Hub, N.O East Hospital and Library
- Maintained neighborhood connection to Walmart

Service Details	62 – Morrison Express (Current)	68 – Little Woods Loop (NL)
Frequency (peak service)	30 min	20 min
Service Span	5am – 12:30xm	5am – 10pm

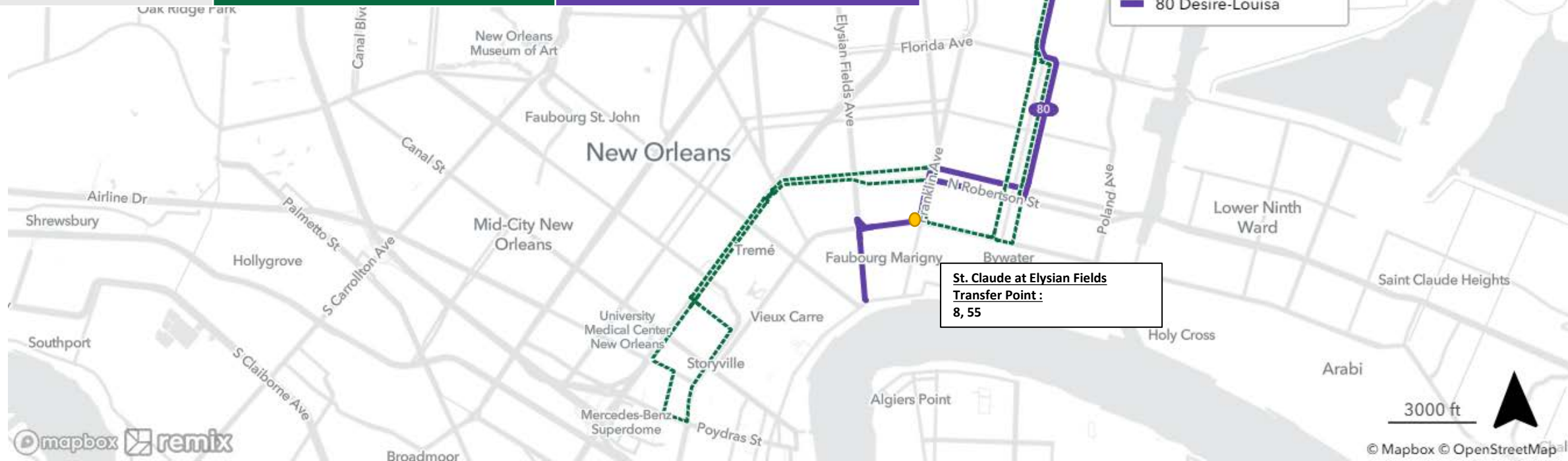


# 80 Desire – Louisa

## Change Type: Destination Change; Route Change

- Route no longer services Pontchartrain or SUNO
- Terminates on Elysian Fields at Decatur
- Transfer options at Gentilly Woods Hub and Elysian Fields at St. Claude

Service Details	80 Desire- Louisa (Current)	80 – Desire- Louisa(NL)
Frequency (peak service)	60 min	30 min
Service Span	5am – 11:20pm	5am – 12am



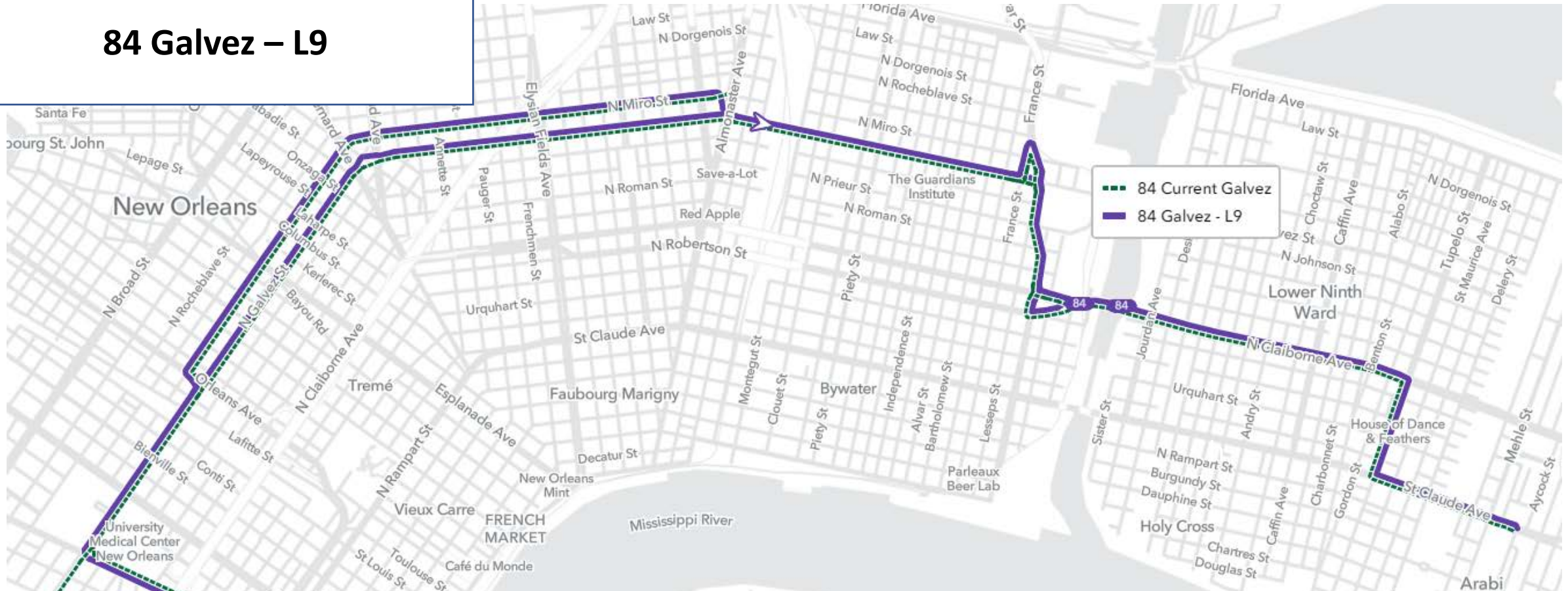
**Gentilly Woods Hub**  
9, 31, 55, 61, 62, 80

**St. Claude at Elysian Fields**  
**Transfer Point:**  
8, 55

--- 80 Current Desire-Louisa  
— 80 Desire-Louisa

3000 ft

# 84 Galvez – L9



**Main Library Hub**

## No Major Change

- Terminates at Main Library Hub and Arabi Hub

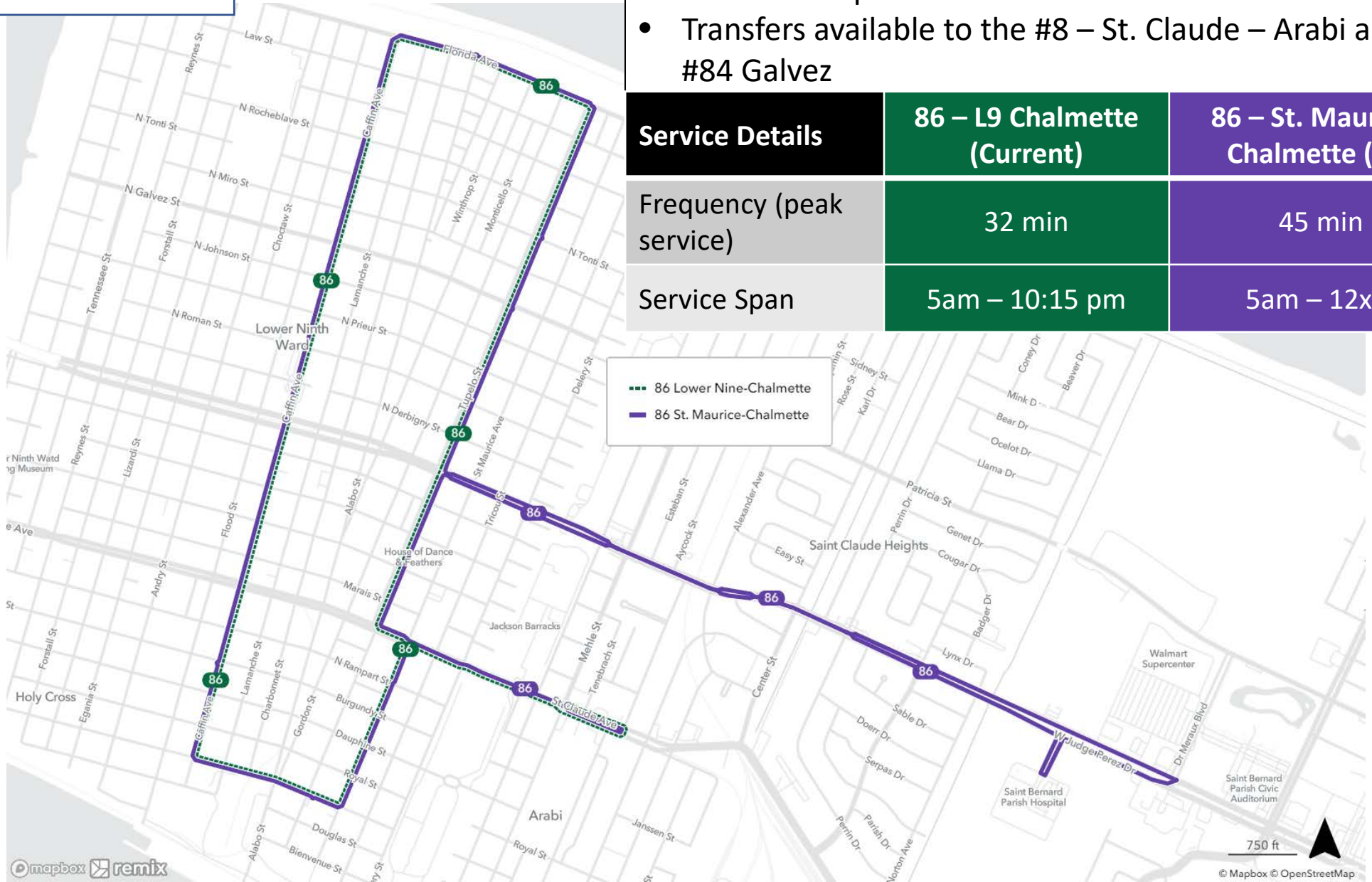
Service Details	84 – Galvez (Current)	84 – Galvez (NL)
Frequency (peak service)	30 min	30 min
Service Span	24 hours	24 hours

# 86 St. Maurice – Chalmette

1.1.23

## Change Type: Destination Change

- Route now extends down W Judge Perez Dr. to St. Bernard Hospital and Walmart
- Transfers available to the #8 – St. Claude – Arabi and #84 Galvez



### Service Details

**86 – L9 Chalmette (Current)**

**86 – St. Maurice - Chalmette (NL)**

Frequency (peak service)

32 min

45 min

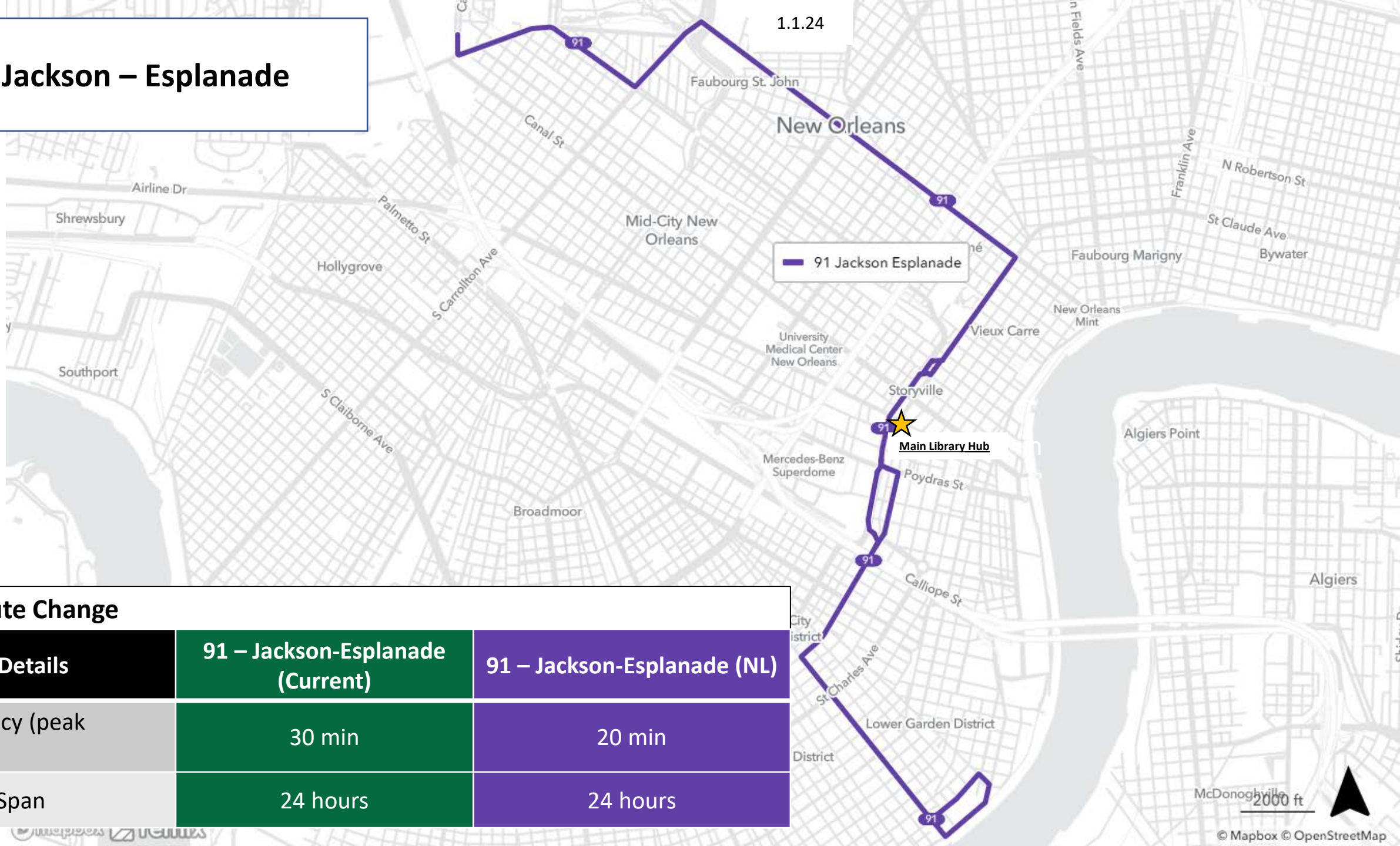
Service Span

5am – 10:15 pm

5am – 12xm

- 86 Lower Nine-Chalmette
- 86 St. Maurice-Chalmette

# 91 Jackson – Esplanade



91 Jackson Esplanade

Main Library Hub

No Route Change		
Service Details	91 – Jackson-Esplanade (Current)	91 – Jackson-Esplanade (NL)
Frequency (peak service)	30 min	20 min
Service Span	24 hours	24 hours

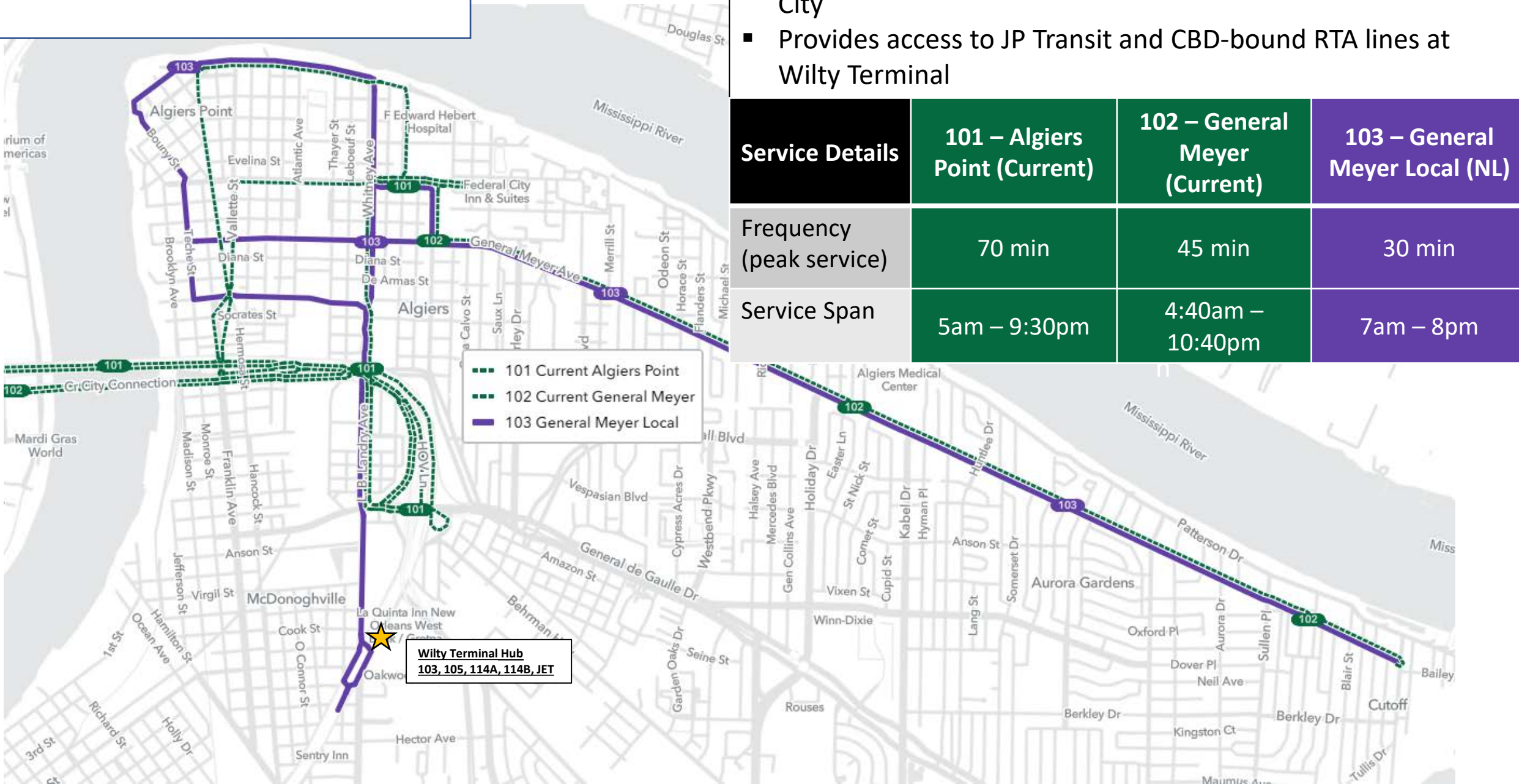


# 103 Gen. Meyer Local

1.1.25

## Change Type: Destination Change; Route Change; Name Change

- Route offers timed-transfer to Algiers Ferry, access to Federal City
- Provides access to JP Transit and CBD-bound RTA lines at Wilty Terminal



- - - 101 Current Algiers Point  
 - - - 102 Current General Meyer  
 ——— 103 General Meyer Local

**Wilty Terminal Hub**  
 103, 105, 114A, 114B, JET

Service Details	101 – Algiers Point (Current)	102 – General Meyer (Current)	103 – General Meyer Local (NL)
Frequency (peak service)	70 min	45 min	30 min
Service Span	5am – 9:30pm	4:40am – 10:40pm	7am – 8pm

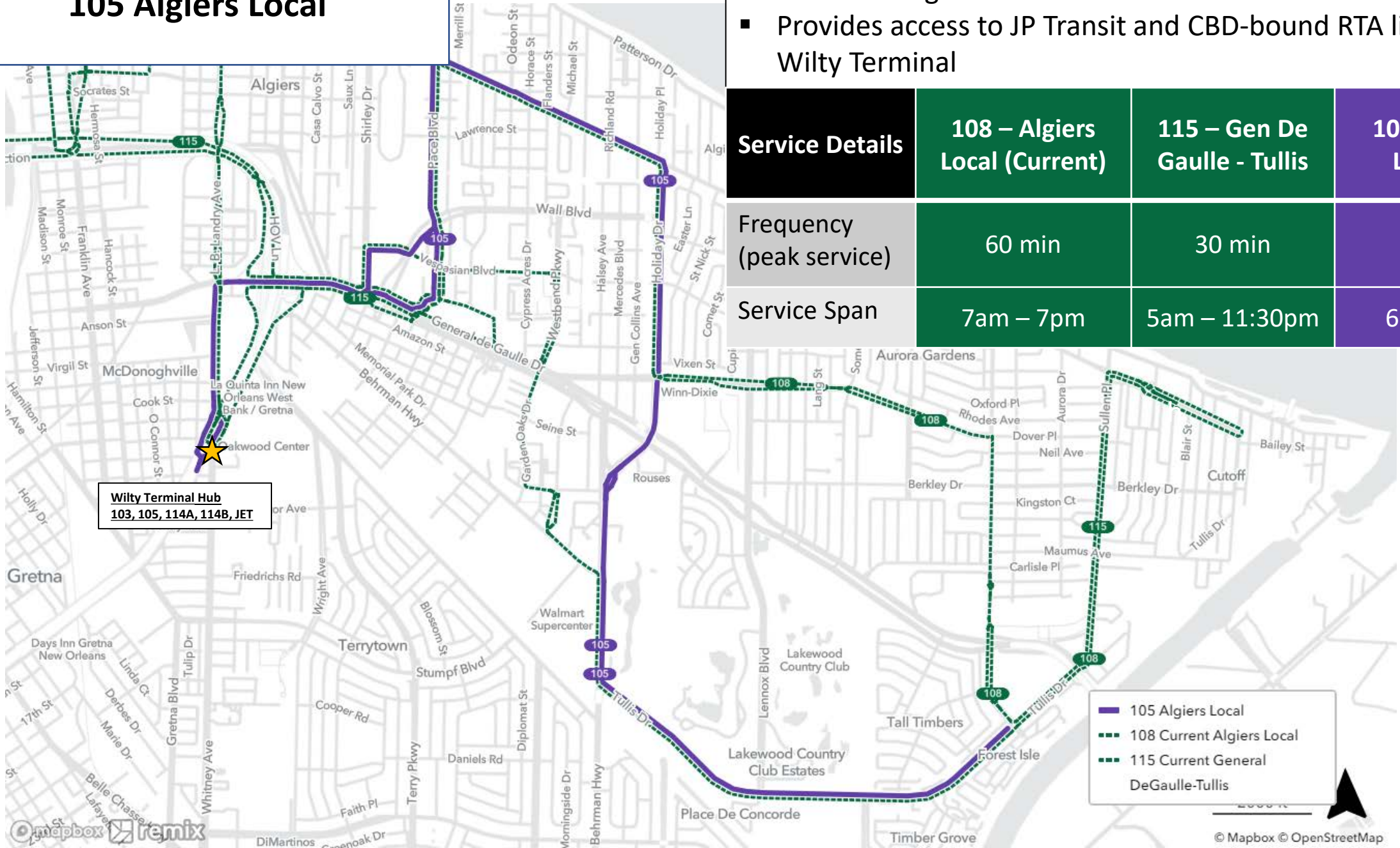
# 105 Algiers Local

1.1.26

## Change Type: Destination Change; Route Change; Name Change

- Access to Algiers Walmart
- Provides access to JP Transit and CBD-bound RTA lines at Wilty Terminal

Service Details	108 – Algiers Local (Current)	115 – Gen De Gaulle - Tullis	105 – Algiers Local (NL)
Frequency (peak service)	60 min	30 min	30 min
Service Span	7am – 7pm	5am – 11:30pm	6am – 9pm



**Wilty Terminal Hub**  
103, 105, 114A, 114B, JET

— 105 Algiers Local  
- - - 108 Current Algiers Local  
. . . 115 Current General DeGaulle-Tullis

# 114A Garden Oaks – Sullen

1.1.27

## Change Type: Route Change, Name Change

- Route provides service to Wilty Terminal hub for transfers to RTA and JeT bus service
- One of two RTA routes that crosses the river
- Shares a trunk with 114B, providing more frequent service on the trunk

### Service Details

**114 – General De Gaulle-Sullen (Current)**

**114A- Garden Oaks-Sullen (NL)**

Frequency (peak service)

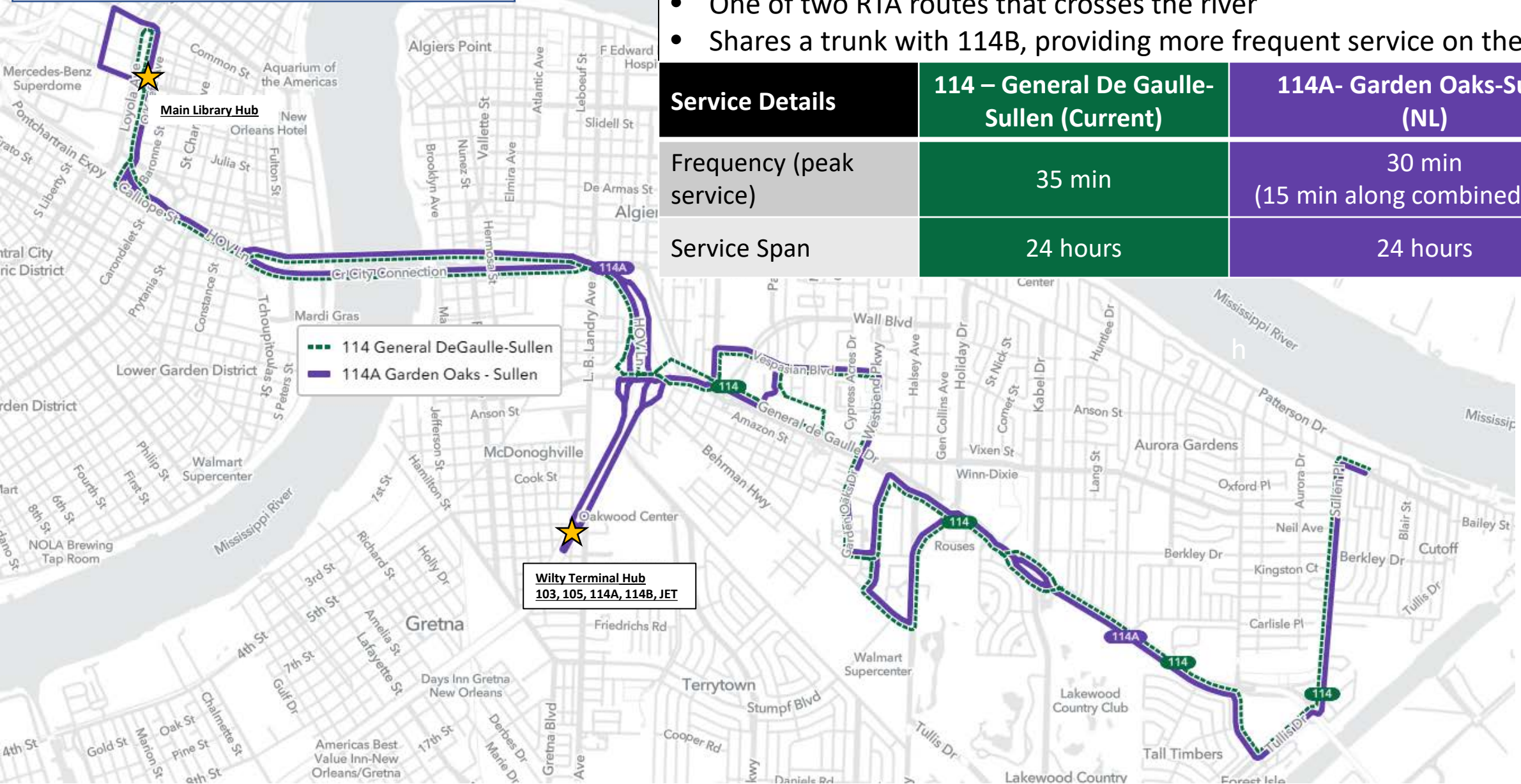
35 min

30 min  
(15 min along combined trunk)

Service Span

24 hours

24 hours



--- 114 General DeGaulle-Sullen  
 — 114A Garden Oaks - Sullen

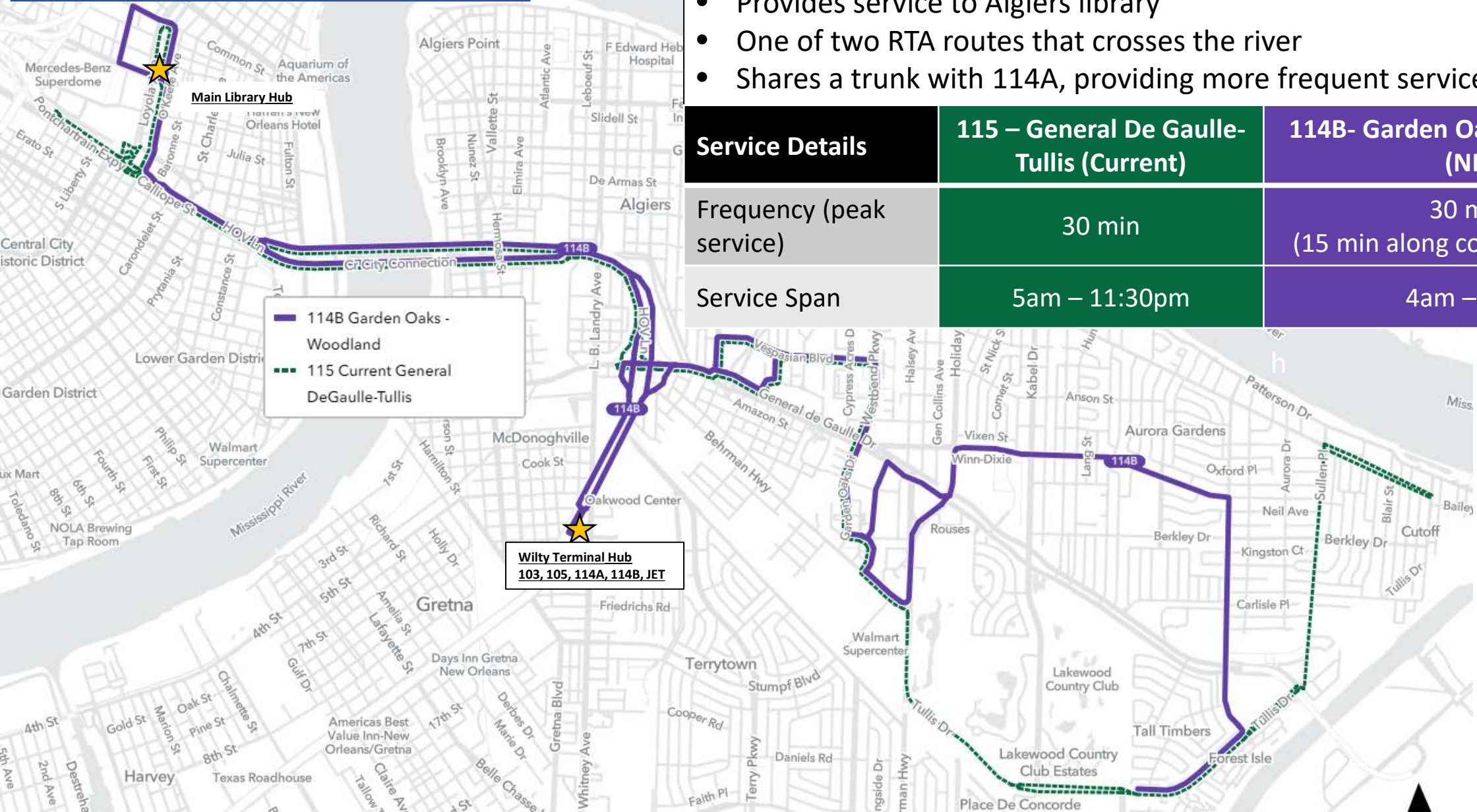
**Wilty Terminal Hub**  
 103, 105, 114A, 114B, JET

# 114B Garden Oaks – Woodland

1.1.28

## Change Type: Route Change, Name Change

- Route provides service to Wilty Terminal hub for transfers to RTA and JeT bus service
- Provides service to Algiers library
- One of two RTA routes that crosses the river
- Shares a trunk with 114A, providing more frequent service on the trunk



Service Details	115 – General De Gaulle-Tullis (Current)	114B- Garden Oaks- Woodland (NL)
Frequency (peak service)	30 min	30 min (15 min along combined trunk)
Service Span	5am – 11:30pm	4am – 1xm

**Wilty Terminal Hub**  
103, 105, 114A, 114B, JET

# 103 Algiers Point – Wilty Owl

Overnight only route

1.1.29

## Change Type: New Route

- Owl service starts when Ferry service ends
- Connects to Wilty Terminal and Main Library Hub

### Service Details

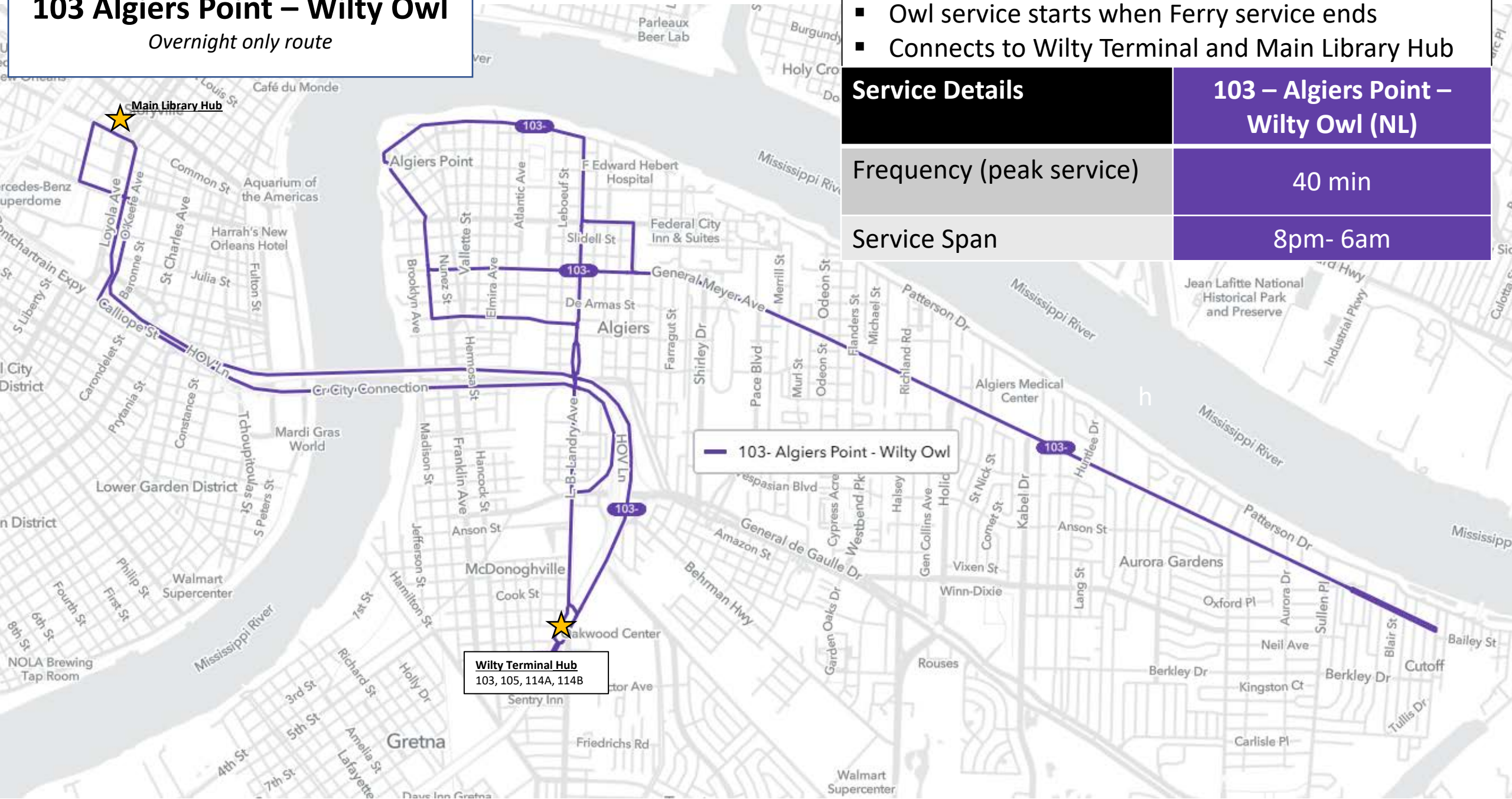
**103 – Algiers Point – Wilty Owl (NL)**

Frequency (peak service)

40 min

Service Span

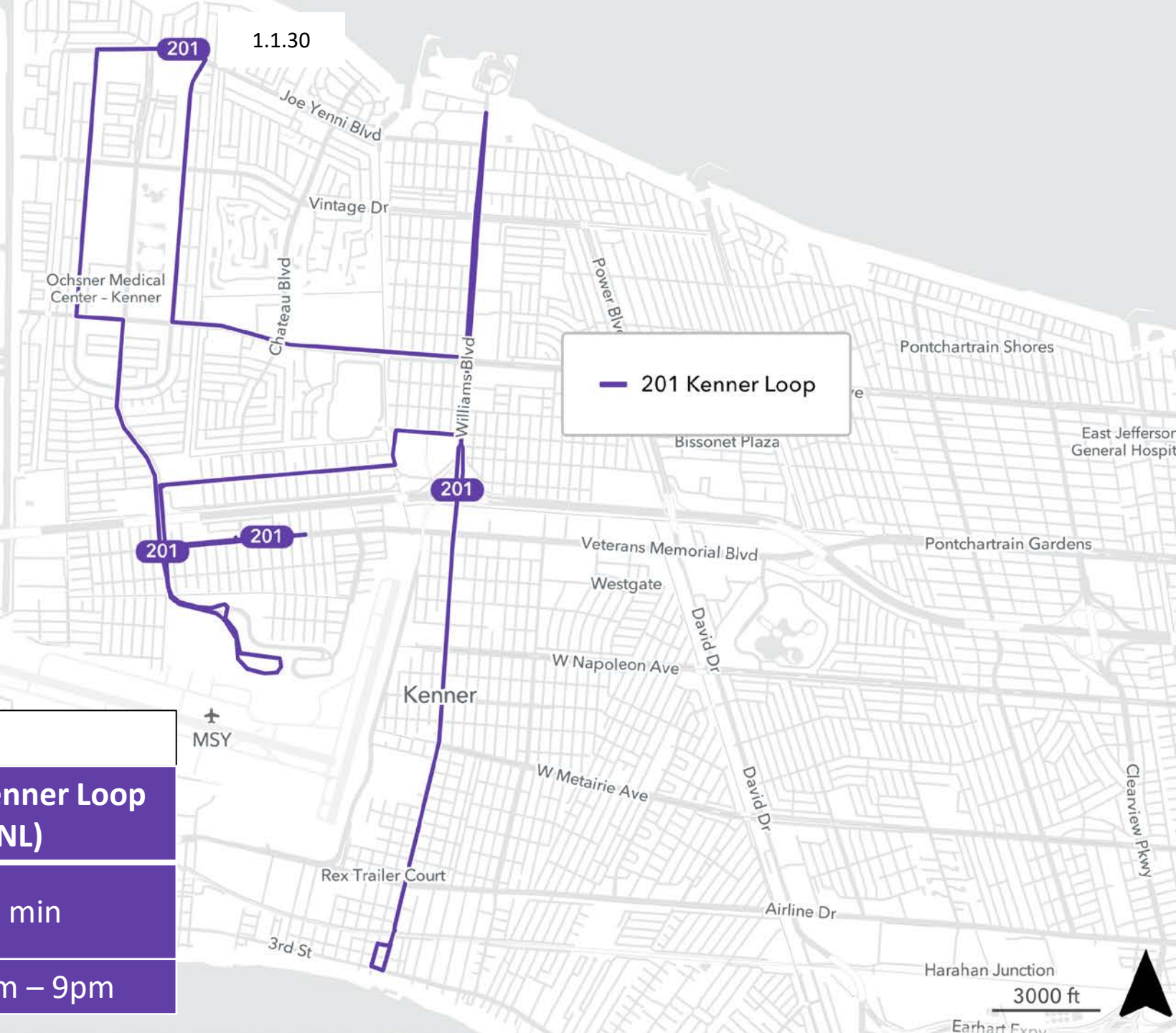
8pm- 6am



**Wilty Terminal Hub**  
103, 105, 114A, 114B

# 201 Kenner Loop

1.1.30



— 201 Kenner Loop

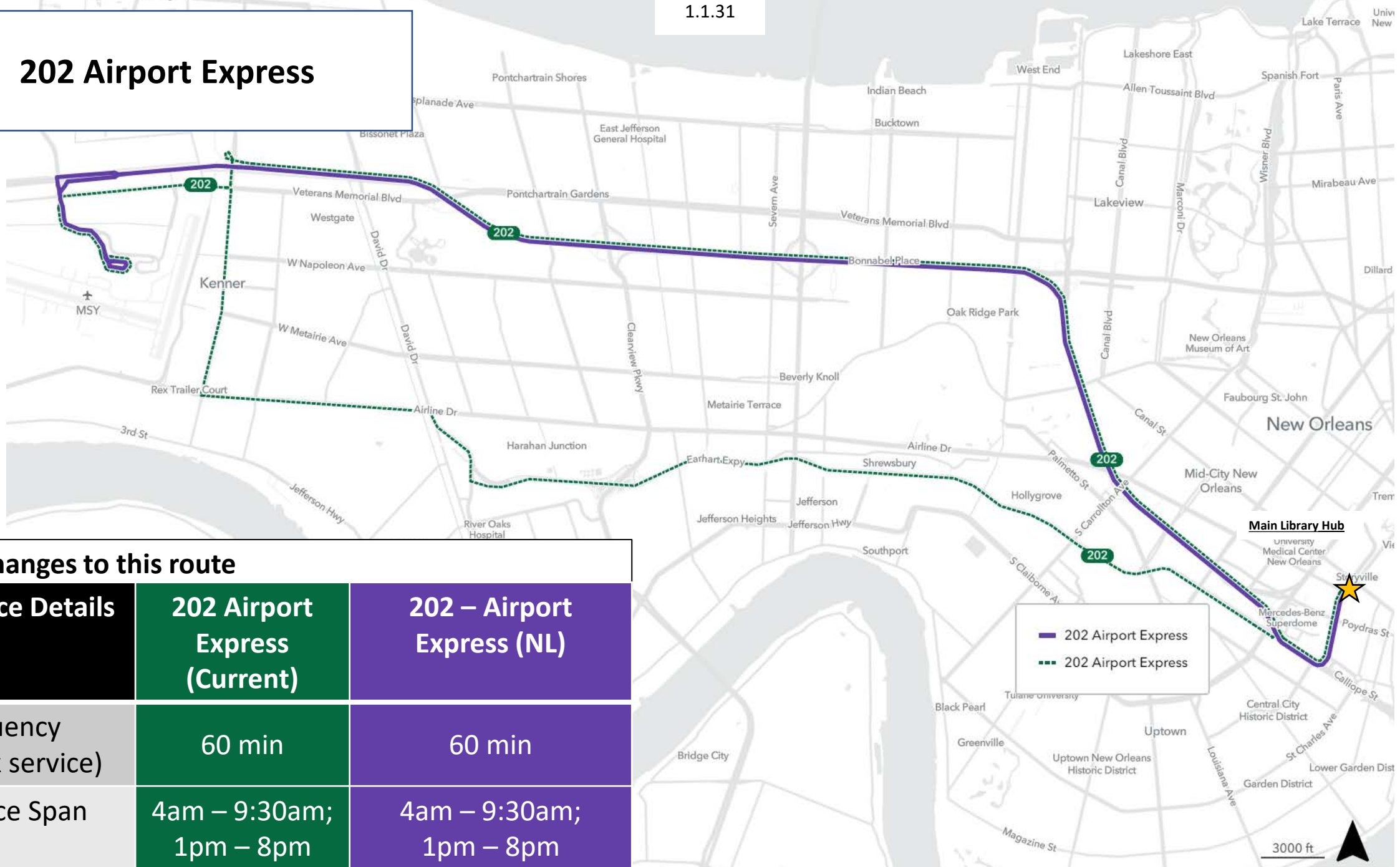
**No changes to this route**

Service Details	201 – Kenner Loop (Current)	201 – Kenner Loop (NL)
Frequency (peak service)	60 min	60 min
Service Span	4:50am – 9pm	4:50am – 9pm

3000 ft



# 202 Airport Express

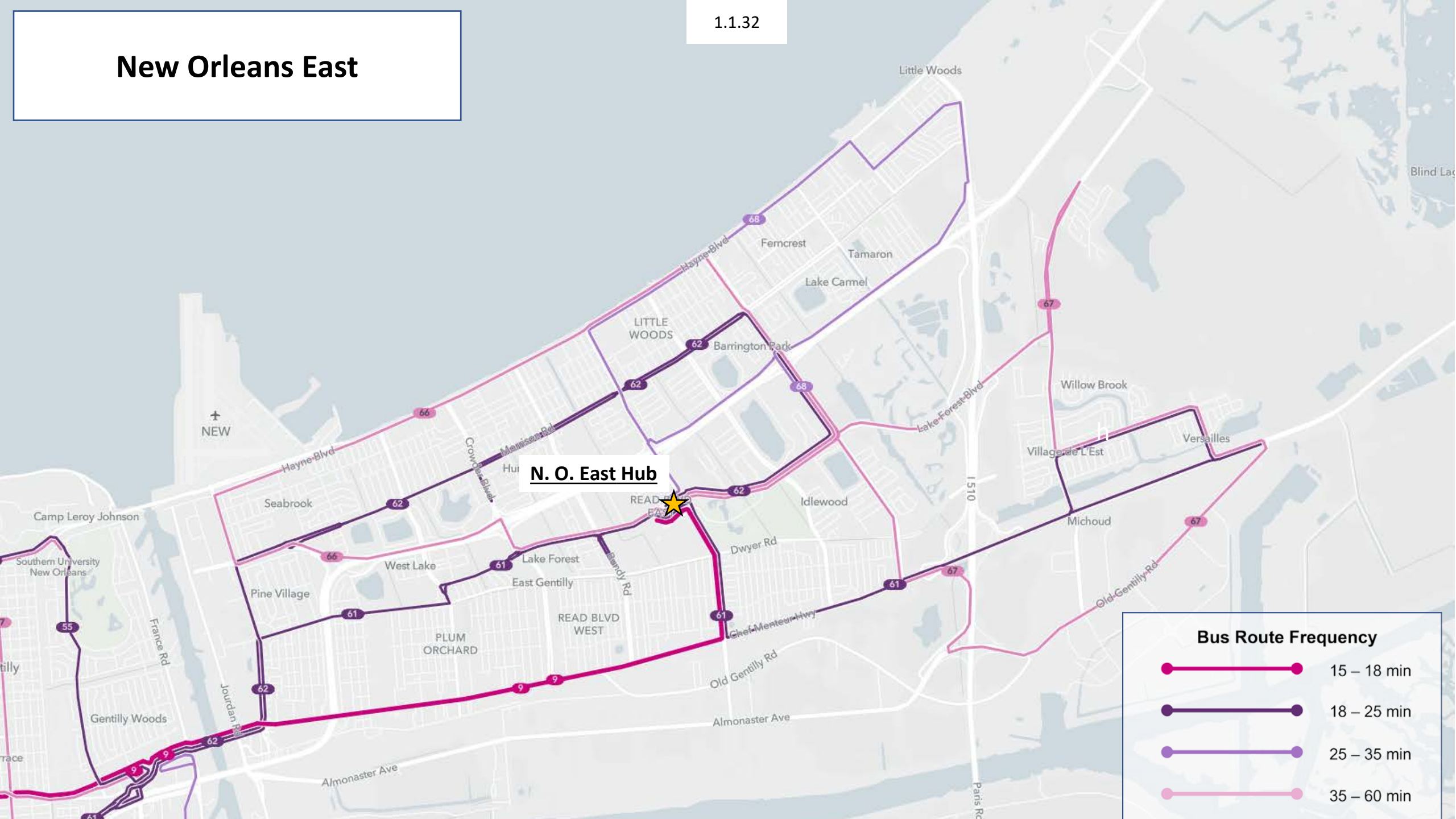


**No changes to this route**

Service Details	202 Airport Express (Current)	202 – Airport Express (NL)
Frequency (peak service)	60 min	60 min
Service Span	4am – 9:30am; 1pm – 8pm	4am – 9:30am; 1pm – 8pm

# New Orleans East

1.1.32



**N. O. East Hub**

### Bus Route Frequency

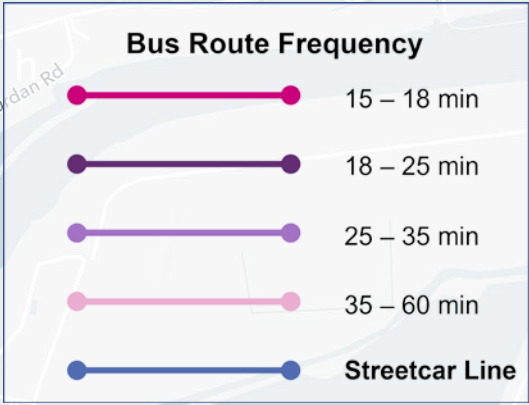
- 15 – 18 min
- 18 – 25 min
- 25 – 35 min
- 35 – 60 min



# Gentilly

1.1.33

## Gentilly Woods Hub



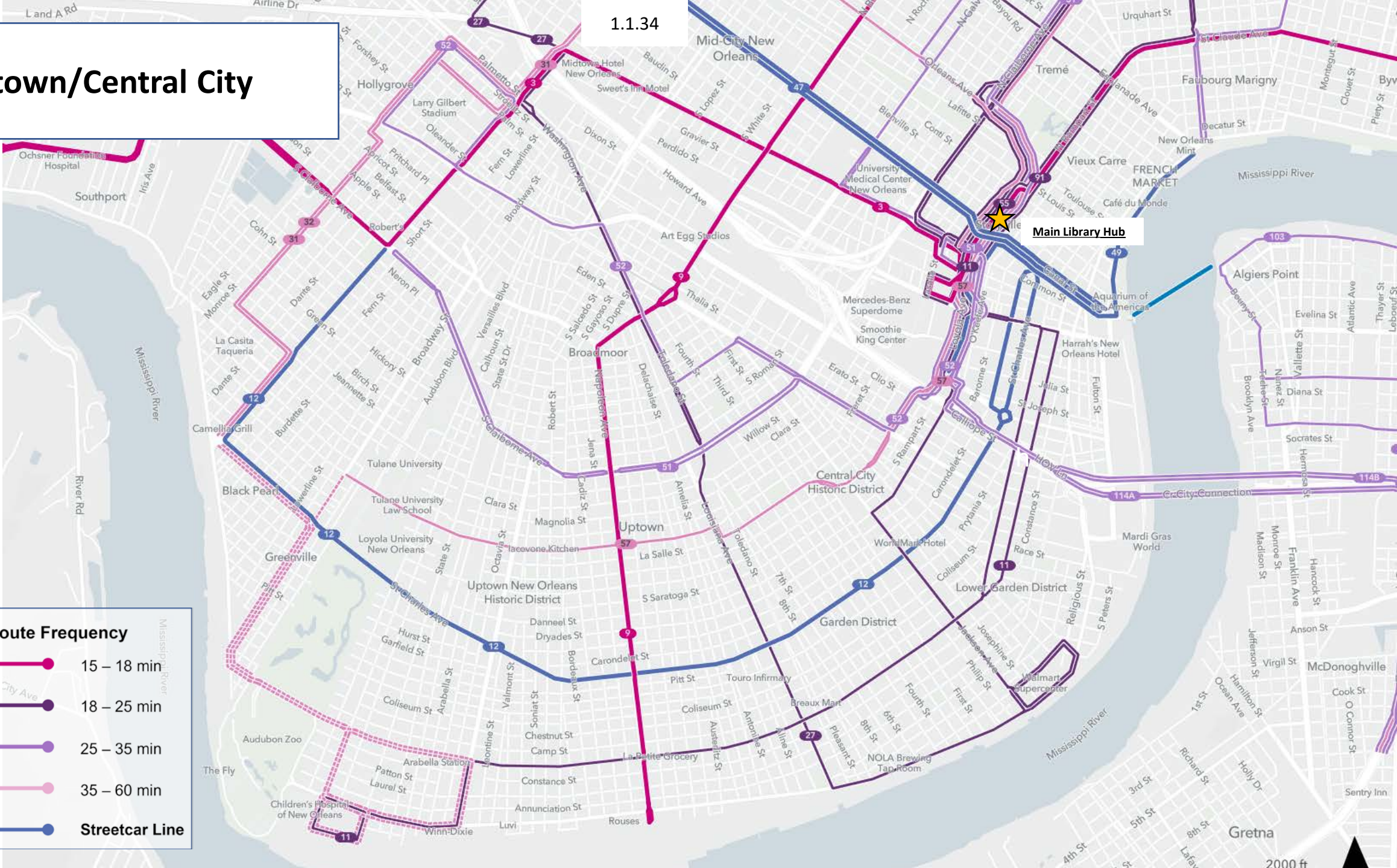
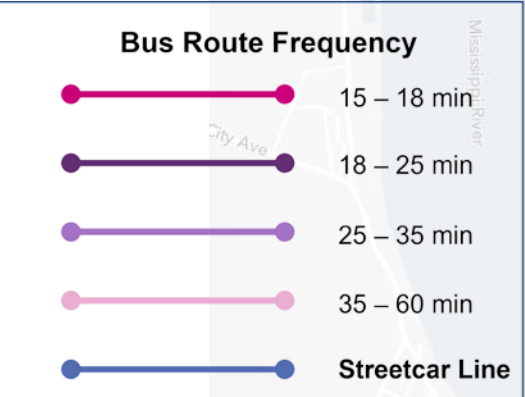
2000 ft



# Uptown/Central City

1.1.34

Main Library Hub



# 9<sup>th</sup> Ward

1.1.35

**Gentilly Woods Hub**

**Main Library Hub**

## Bus Route Frequency

- 15 – 18 min
- 18 – 25 min
- 25 – 35 min
- 35 – 60 min
- Streetcar Line



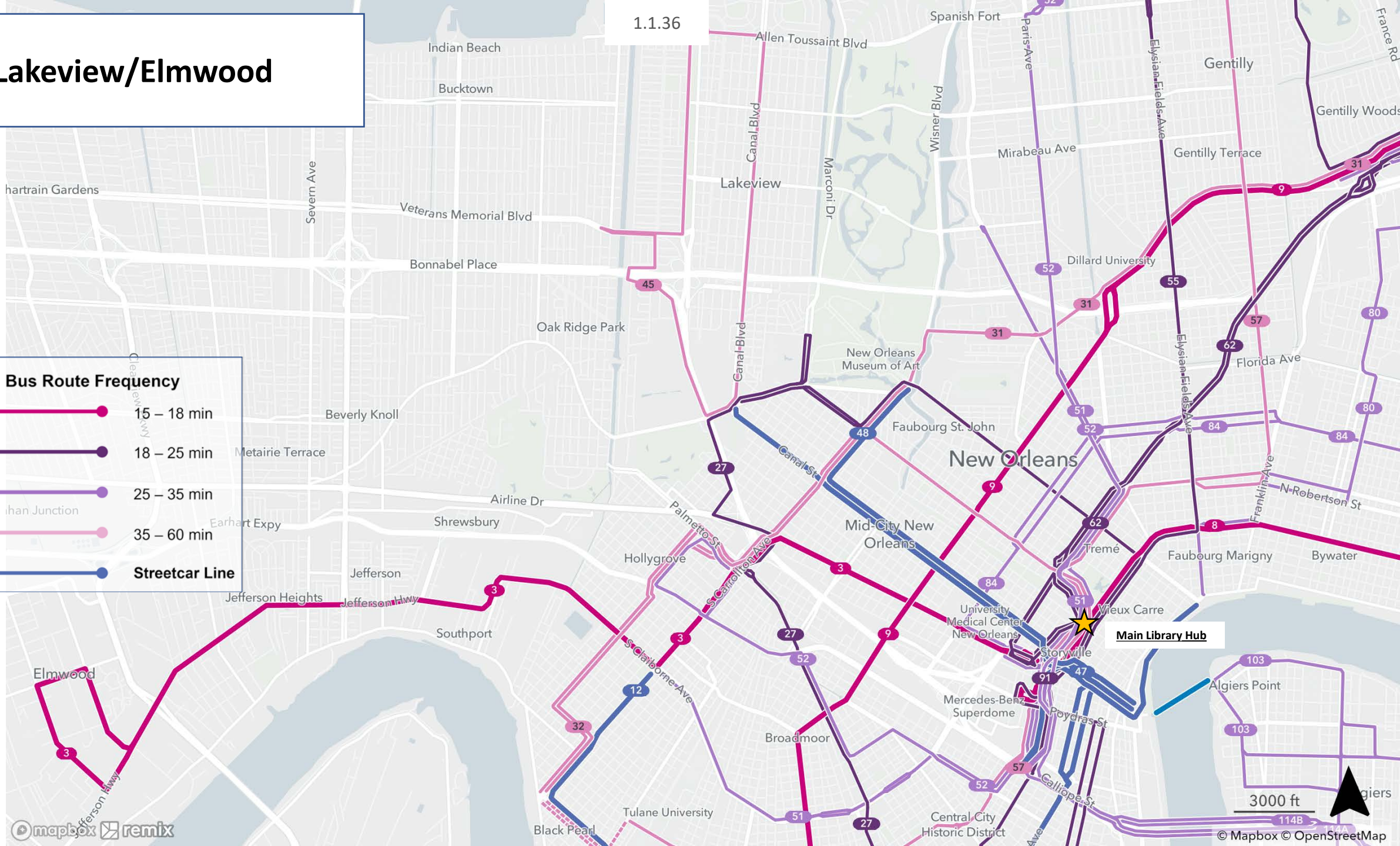
2000 ft

# Lakeview/Elmwood

1.1.36

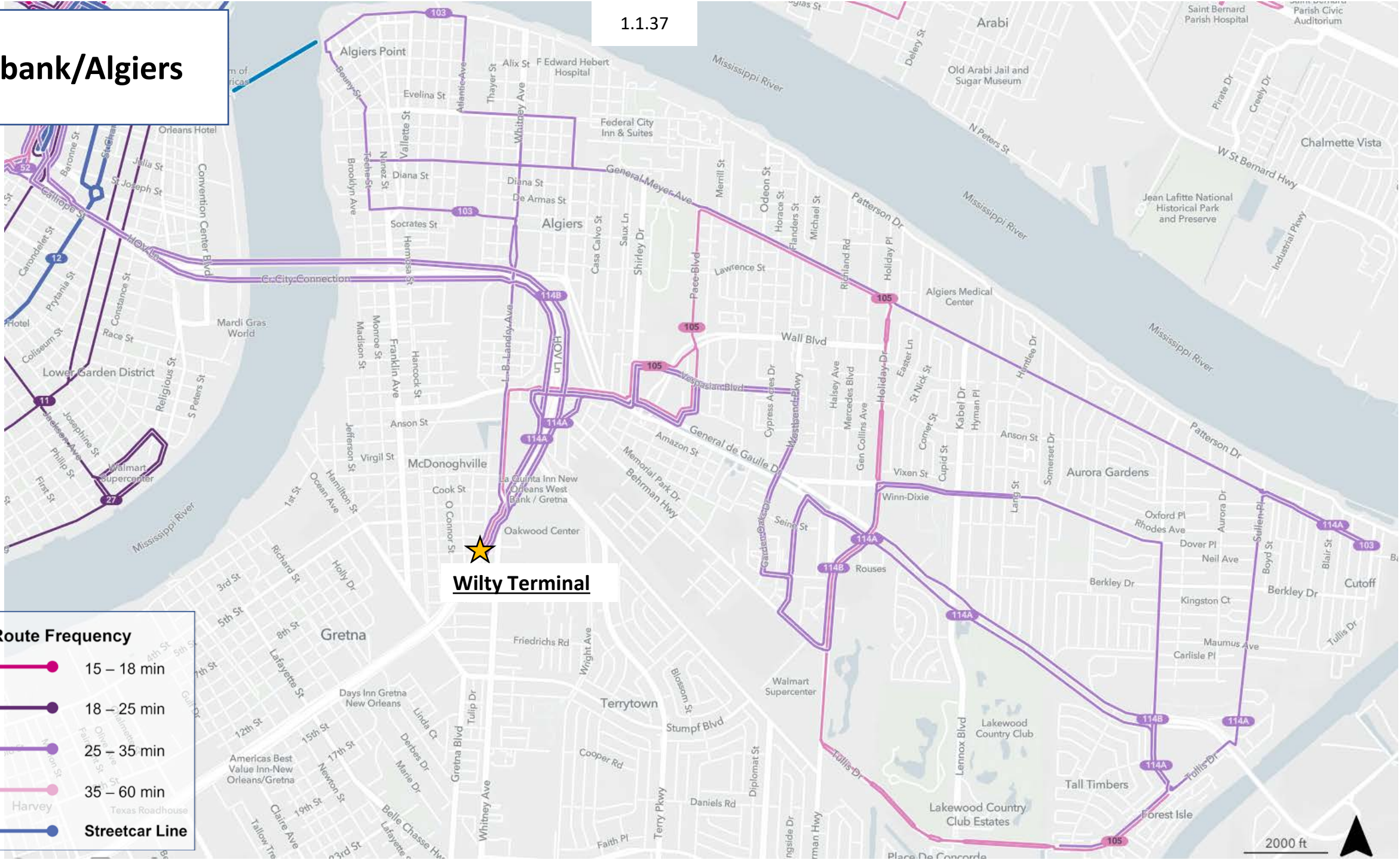
**Bus Route Frequency**

- 15 – 18 min
- 18 – 25 min
- 25 – 35 min
- 35 – 60 min
- Streetcar Line**



# Westbank/Algiers

1.1.37



**Wilty Terminal**

**Bus Route Frequency**

- — ● 15 – 18 min
- — ● 18 – 25 min
- — ● 25 – 35 min
- — ● 35 – 60 min
- — ● **Streetcar Line**

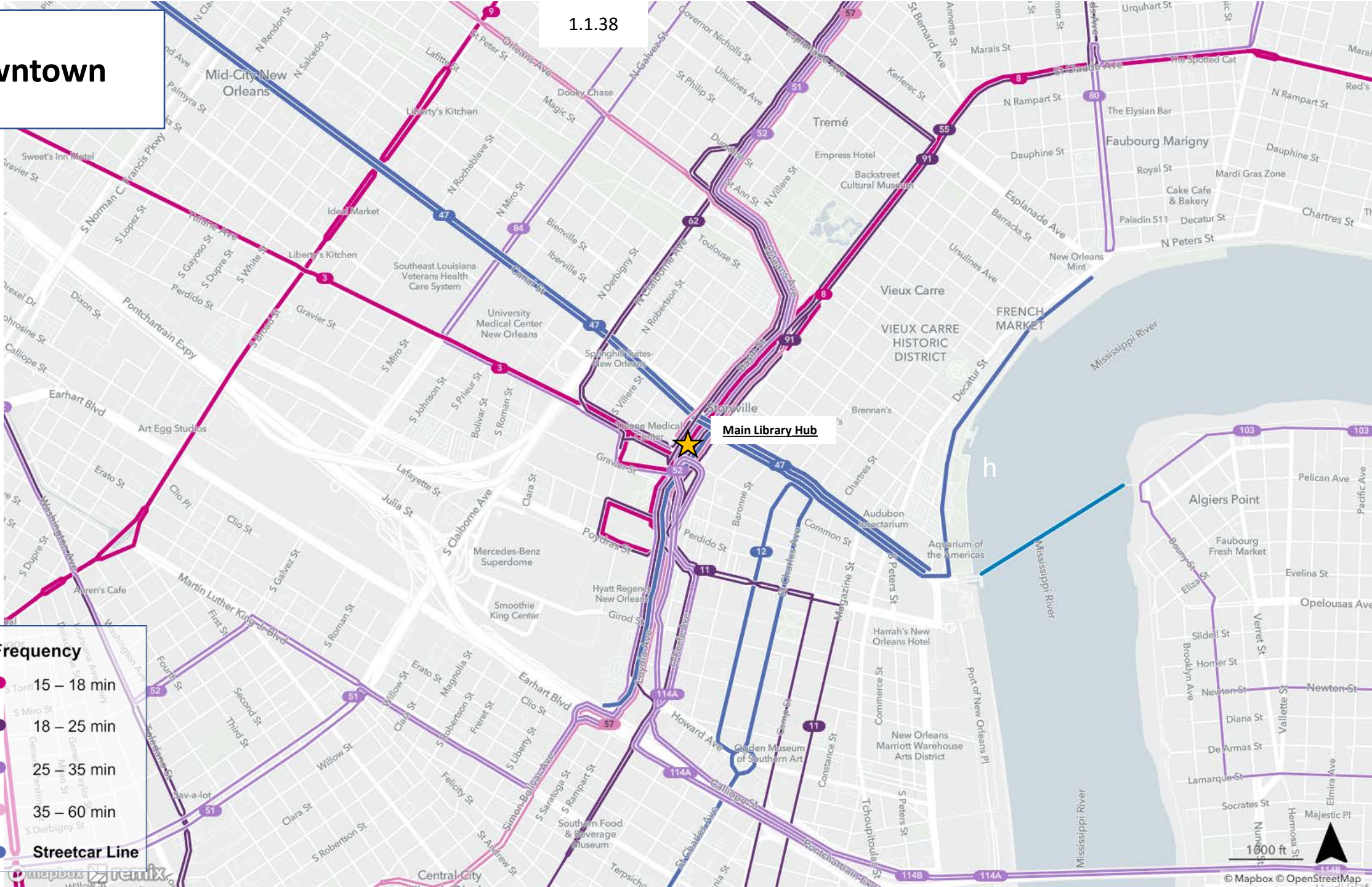
Harvey  
Texas Roadhouse

2000 ft



# CBD/Downtown

1.1.38



## Bus Route Frequency

- 15 – 18 min
- 18 – 25 min
- 25 – 35 min
- 35 – 60 min
- Streetcar Line

# Main Library Hub

The routes are zoned to understand the flow of traffic:

- Zone A – 3, 3-Owl, 61, 62, 62-Owl, E-1
- Zone B – 103-Owl, 114A, 114B, E-2
- Zone C – 8, 55, 57, 84
- Zone D – 11, 32, W-2, W-3
- Crosstown Routes – 51, 52, 53-Owl, 91 (Stops in Zone's C & D)



# Cemeteries Hub

1.1.40

- 27 Louisiana
- 45 Lakeview
- 47 A Canal Streetcar - Cemeteries
- 91 Jackson Esplanade





# Wilty Terminal

- 103 General Meyer Local
- 105 Algiers Local
- 114A Garden Oaks - Sullen
- 114B Garden Oaks - Woodland

## Wilty Hub



# Gentilly Woods Hub



- 9 Broad - Napoleon
- 31 Leonidas - Gentilly
- 55 Elysian Fields
- 61 Lake Forest - Village de l'Est
- 62 Morrison - Bullard
- 80 Desire-Louisa

# N. O. East Hub

